+NOTICE!!

These documents have been scanned!

Do not place un-scanned documents beneath this notice!

Do not remove this notice from this file!

GPO Jacket No. 560-102
Print Order 61549
Rise Business Services, LLC
Job=AZ15 9/12/2019

Box Number= AZ15242

Claim Begin-End: AMC075918-AMC076170

1 **Initial Receipt**

AZ15242-5 AMC074734-AMC075918

NO DOCUMENTS FOUND

NO DOCUMENTS FOUND
NO DOCUMENTS FOUND

NOTICE!!

These documents have been scanned!

Do not place un-scanned documents beneath this notice!

Do not remove this notice from this file!

GPO Jacket No. 560-102
Print Order 61549
Rise Business Services, LLC
Job=AZ15 9/12/2019

Box Number= AZ15242

Claim Begin-End: AMC075918-AMC076170

2 **Correspondence**

AZ15242-5 AMC074734-AMC075918

NO DOCUMENTS FOUND

NO DOCUMENTS FOUND
NO DOCUMENTS FOUND

NOTICE!!

These documents have been scanned!

Do not place un-scanned documents beneath this notice!

Do not remove this notice from this file!

GPO Jacket No. 560-102
Print Order 61549
Rise Business Services, LLC
Job=AZ15 9/12/2019

Box Number= AZ15242

Claim Begin-End: AMC075918-AMC076170

3 **Transfers**

AZ15242-5 AMC074734-AMC075918

NO DOCUMENTS FOUND

NO DOCUMENTS FOUND
NO DOCUMENTS FOUND

NOTICE!!

These documents have been scanned!

Do not place un-scanned documents beneath this notice!

Do not remove this notice from this file!

GPO Jacket No. 560-102
Print Order 61549
Rise Business Services, LLC
Job=AZ15 9/12/2019

Box Number= AZ15242

Claim Begin-End: AMC075918-AMC076170

4 **Annual Filings**

AZ15242-5 AMC074734-AMC075918

NO DOCUMENTS FOUND

NO DOCUMENTS FOUND
NO DOCUMENTS FOUND

NOTICE!!

These documents have been scanned!

Do not place un-scanned documents beneath this notice!

Do not remove this notice from this file!

GPO Jacket No. 560-102
Print Order 61549
Rise Business Services, LLC
Job=AZ15 9/12/2019

Box Number= AZ15242

Claim Begin-End: AMC075918-AMC076170

5 **Miscellaneous**

AZ15242-5 AMC074734-AMC075918

NO DOCUMENTS FOUND

NO DOCUMENTS FOUND
NO DOCUMENTS FOUND

NOTICE!!

These documents have been scanned!

Do not place un-scanned documents beneath this notice!

Do not remove this notice from this file!

GPO Jacket No. 560-102
Print Order 61549
Rise Business Services, LLC
Job=AZ15 9/12/2019

Box Number= AZ15242

Claim Begin-End: AMC075918-AMC076170

6 **Location Notices-Amendments and Supporting Documents**

AZ15242-5 AMC074734-AMC075918

STATE OF ARIZONA, County of Yavapai—ss. 15538

I do hereby certify that the within instrument was filed and recorded at the request of McAlester Fuel Co

on October 13 A.D., 1967 at 9:45 o'clock A M. Book 464 Official Records

Page 551, Records of Yavapai County, Arizona.

WITNESS my hand and official seal the day and year first above written.

FRANK C. BAUER, County Recorder.

By Pearl Ethridge, Deputy

INDEX

NOTICE OF LOCATION

NOTICE IS HEREBY GIVEN, That the undersigned, having complied with the requirements of SECTION 2324 of the REVISED STATUTES of the United States, and the Local Laws, Customs and Regulations of this District, have located Fifteen hundred feet in length by 600 feet in width, on this the Lois No. 1 Lode, Vein or Deposit, bearing Gold, Silver, Copper, Lead and other valuable minerals, situated 2 miles Southwesterly from Copper Camp on French Gulch in the Walnut Grove Mining District, Yavapai County, State of Arizona, the location being described and marked on the ground as follows, to-wit:

Beginning 100 feet Southwesterly of this location (Discovery Monument, at the South end center monument, and running

thence Northwesterly 300 feet to South West corner monument No. 1;

thence Northeasterly 1500 feet to North West corner monument No. 2;

thence Southeasterly 300 feet to North end center monument;

thence Southeasterly 300 feet to North East corner monument No. 3;

thence Southwesterly 1500 feet to South East corner monument No. 4;

thence Northwesterly 300 feet to place of beginning; including all Dips, Spurs, Angles and Variations

The above described Mining Claim shall be known as the Lois No. 1

Located this 1st day of September, 1967

NAMES OF LOCATORS:

Name McAlester Fuel Company Address Kirkland, Arizona

Name by Walter J. Cobey, Agent Address

Name Walter J. Cobey Address BOOK 464 PAGE 551

NOTICE OF LOCATION

STATE OF ARIZONA, County of Yavapai—ss. 15539

I do hereby certify that the within instrument was filed and recorded at the request of McAlester Fuel Co.

on October 13 A.D., 1967 at 9:45 o'clock A M. Book 464 Official Records

Page 552, Records of Yavapai County, Arizona.

WITNESS my hand and official seal the day and year first above written.

FRANK C. BAUER, County Recorder,

By Pearl Ethridge, Deputy

NOTICE OF LOCATION

NOTICE IS HEREBY GIVEN. That the undersigned, having complied with the requirements of SECTION 2324 of the REVISED STATUTES of the United States, and the Local Laws, Customs and Regulations of this District, have located Fifteen hundred feet in length by 600 feet in width, on this the Lois No. 2 Lode, Vein or Deposit, bearing Gold, Silver, Copper, Lead and other valuable minerals, situated 2 miles Southwesterly from Copper Camp on French Gulch in the Walnut Grove Mining District, Yavapai County, State of Arizona, the location being described and marked on the ground as follows, to-wit:

Beginning 100 feet Southwesterly of this location (Discovery Monument, at the South end center monument, and running

thence Southeasterly 300 feet to South East corner monument No. 1;

thence Northeasterly 1500 feet to North East corner monument No. 2;

thence Northwesterly 300 feet to North end center monument;

thence Northwesterly 300 feet to North West corner monument No. 3;

thence Southwesterly 1500 feet to South West corner monument No. 4;

thence Southeasterly 300 feet to place of beginning; including all Dips, Spurs, Angles and Variations

The above described Mining Claim shall be known as the Lois No. 2

Located this 1st day of September, 1967

NAMES OF LOCATORS:

Name McAlester Fuel Company Address Kirkland, Arizona

Name by Walter J. Cobey, Agent Address

Name Walter J. Cobey Address

BOOK 464 PAGE 552

STATE OF ARIZONA, County of Yavapai—ss. 15540

I do hereby certify that the within instrument was filed and recorded at the request of McAlester Fuel Co.

on October 13 A.D., 1967 at 9:45 o'clock A M. Book 464 Official Records

Page 553, Records of Yavapai County, Arizona.

WITNESS my hand and official seal the day and year first above written.

FRANK C. BAUER, County Recorder.

By Jean Ethridge, Deputy

INDEXED

NOTICE OF LOCATION

NOTICE IS HEREBY GIVEN. That the undersigned, having complied with the requirements of SECTION 2324 of the REVISED STATUTES of the United States, and the Local Laws, Customs and Regulations of this District, have located Fifteen hundred feet in length by 600 feet in width, on this the Lois No. 3 Lode, Vein or Deposit, bearing Gold, Silver, Copper, Lead and other valuable minerals, situated 2 miles Southwesterly from Copper Camp on French Gulch in the Walnut Grove Mining District, Yavapai County, State of Arizona, the location being described and marked on the ground as follows, to-wit:

Beginning 100 feet Southwesterly of this location (Discovery Monument, at the South end center monument, and running

thence Northwesterly 300 feet to South West corner monument No. 1;

thence Northeasterly 1500 feet to North West corner monument No. 2;

thence Southeasterly 300 feet to North end center monument;

thence Southeasterly 300 feet to North East corner monument No. 3;

thence Southwesterly 1500 feet to South East corner monument No. 4;

thence Northwesterly 300 feet to place of beginning; including all Dips, Spurs, Angles and Variations

The above described Mining Claim shall be known as the Lois No. 3

Located this 1st day of September, 1967.

NAMES OF LOCATORS:

Name McAlester Fuel Company Address Kirkland, Arizona

Name by Walter J. Cobey, Agent Address

Name Walter J. Cobey Address

BOOK 464 PAGE 553

NOTICE OF LOCATION

STATE OF ARIZONA, County of Yavapai—ss. 15541

I do hereby certify that the within instrument was filed and recorded at the request of McAlester Fuel Co.

on October 13 A.D., 1967 at 9:45 o'clock a M. Book 464 Official Records

Page 554, Records of Yavapai County, Arizona.

WITNESS my hand and official seal the day and year first above written.

FRANK C. BAUER, County Recorder.

By Pearl Ethridge, Deputy

DEED

NOTICE OF LOCATION

NOTICE IS HEREBY GIVEN. That the undersigned, having complied with the requirements of SECTION 2324 of the REVISED STATUTES of the United States, and the Local Laws, Customs and Regulations of this District, have located Fifteen hundred feet in length by 600 feet in width, on this the Lois No. 4 Lode, Vein or Deposit, bearing Gold, Silver, Copper, Lead and other valuable minerals, situated 2 miles Southwesterly from Copper Camp on French Gulch

Walnut Grove Mining District, in the Yavapai County, State of Arizona, the location being described and marked on the ground as follows, to-wit:

Beginning 100 feet Northeasterly of this location (Discovery Monument, at the North end center monument, and running

thence Northwesterly 300 feet to North West corner monument No. 1;

thence Southwesterly 1500 feet to South West corner monument No. 2;

thence Southeasterly 300 feet to South end center monument;

thence Southeasterly 300 feet to South East corner monument No. 3;

thence Northeasterly 1500 feet to North East corner monument No. 4;

thence Northwesterly 300 feet to place of beginning; including all Dips, Spurs, Angles and Variations

The above described Mining Claim shall be known as the Lois No. 4

Located this 1st day of September, 1967

NAMES OF LOCATORS:

Name McAlester Fuel Company Address Kirkland, Arizona

Name by Walter J. Cobey Agent Address

Name Walter J. Cobey Address

BOOK 464 PAGE 554

NOTICE OF LOCATION

15542

STATE OF ARIZONA, County of Yavapai—ss.

I do hereby certify that the within instrument was filed and recorded at the request of McAlester Fuel Co.
on October 13 A.D., 1967 at 9:45 o'clock A M. Book 464 Official Records
Page 555, Records of Yavapai County, Arizona.
WITNESS my hand and official seal the day and year first above written.

FRANK C. BAUER, County Recorder.
By Pearl Ethridge, Deputy

(INDEXED)

NOTICE OF LOCATION

NOTICE IS HEREBY GIVEN. That the undersigned, having complied with the requirements of SECTION 2324 of the REVISED STATUTES of the United States, and the Local Laws, Customs and Regulations of this District, have located Fifteen hundred feet in length by 600 feet in width, on this the Lois No. 5 Lode, Vein or Deposit, bearing Gold, Silver, Copper, Lead and other valuable minerals, situated 2 miles Southwesterly from Copper Camp on French Gulch

in the Walnut Grove Mining District, Yavapai County, State of Arizona,
the location being described and marked on the ground as follows, to-wit:

Beginning 100 feet Northwesterly of this location (Discovery Monument, at the North end center monument, and running
thence Northwesterly 300 feet to North West corner monument No. 1;
thence Southwesterly 1500 feet to South West corner monument No. 2;
thence Southeasterly 300 feet to South end center monument;
thence Southeasterly 300 feet to South East corner monument No. 3;
thence Northeasterly 1500 feet to North East corner monument No. 4;
thence Northwesterly 300 feet to place of beginning; including all Dips, Spurs, Angles and Variations

The above described Mining Claim shall be known as the Lois No. 5

Located this 1st day of September, 19 67

NAMES OF LOCATORS:

Name McAlester Fuel Company **Address** Kirkland, Arizona
Name by Walter J. Cobey, Agent **Address**
Name Walter J. Cobey **Address**

BOOK 464 PAGE 555

15543

STATE OF ARIZONA, County of Yavapai—ss.

I do hereby certify that the within instrument was filed and recorded at the request of Mc Alester Fuel Co.
on October 13 A.D., 1967 at 9:45 o'clock A M. Book 464 Official Records
Page 556, Records of Yavapai County, Arizona.

WITNESS my hand and official seal the day and year first above written.

FRANK C. BAUER, County Recorder.
By Pearl Etheridge, Deputy

INDEXED

NOTICE OF LOCATION

NOTICE IS HEREBY GIVEN. That the undersigned, having complied with the requirements of SECTION 2324 of the REVISED STATUTES of the United States, and the Local Laws, Customs and Regulations of this District, have located Fifteen hundred feet in length by 600 feet in width, on this the Lois No. 6 Lode, Vein or Deposit, bearing Gold, Silver, Copper, Lead and other valuable minerals, situated 2 miles Southwesterly from Copper Camp on French Gulch in the Walnut Grove Mining District, Yavapai County, State of Arizona, the location being described and marked on the ground as follows, to-wit:

Beginning 100 feet Northeasterly of this location (Discovery Monument, at the North end center monument, and running
thence Northwesterly 300 feet to North West corner monument No. 1;
thence Southwesterly 1500 feet to South West corner monument No. 2;
thence Southeasterly 300 feet to South end center monument;
thence Southeasterly 300 feet to South East corner monument No. 3;
thence Northeasterly 1500 feet to North East corner monument No. 4;
thence Northwesterly 300 feet to place of beginning; including all Dips, Spurs, Angles and Variations

The above described Mining Claim shall be known as the Lois No. 6

Located this 1st day of September, 1967.

NAMES OF LOCATORS:

Name McAlester Fuel Company Address Kirkland, Arizona
Name by Walter J. Cobey, Agent Address
Name Walter J. Cobey Address

BOOK 464 PAGE 556

NOTICE OF LOCATION

STATE OF ARIZONA, County of Yavapai—ss. 15544

I do hereby certify that the within instrument was filed and recorded at the request of McAlester Fuel Co

on October 13 A.D., 1967 at 9:45 o'clock A M. Book 464 Official Records

Page 557, Records of Yavapai County, Arizona.

WITNESS my hand and official seal the day and year first above written.

FRANK C. BAUER, County Recorder.

By Pearl Ethridge, Deputy

INDEXED

NOTICE OF LOCATION

NOTICE IS HEREBY GIVEN. That the undersigned, having complied with the requirements of SECTION 2324 of the REVISED STATUTES of the United States, and the Local Laws, Customs and Regulations of this District, have located Fifteen hundred feet in length by 600 feet in width, on this the Lois No. 17 Lode, Vein or Deposit, bearing Gold, Silver, Copper, Lead and other valuable minerals, situated 2 miles Southwesterly from Copper Camp on French Gulch

Walnut Grove Mining District, in the Yavapai County, State of Arizona, the location being described and marked on the ground as follows, to-wit:

Beginning 100 feet Southwesterly of this location (Discovery Monument, at the South end center monument, and running

thence Southeasterly 300 feet to South East corner monument No. 1;

thence Northeasterly 1500 feet to North East corner monument No. 2;

thence Northwesterly 300 feet to North end center monument;

thence Northwesterly 300 feet to North West corner monument No. 3;

thence Southwesterly 1500 feet to South West corner monument No. 4;

thence Southeasterly 300 feet to place of beginning; including all Dips, Spurs, Angles and Variations

The above described Mining Claim shall be known as the Lois No. 17

Located this 1st day of September, 1967

NAMES OF LOCATORS:

Name McAlester Fuel Company Address Kirkland, Arizona

Name by Walter J. Cobey, Agent Address

Name Walter J. Cobey Address

BOOK 464 PAGE 557

NOTICE OF LOCATION

STATE OF ARIZONA, County of Yavapai—ss. 15545

I do hereby certify that the within instrument was filed and recorded at the request of Mc Alester Fuel Co.

on October 13 A.D., 1967 at 9:45 o'clock A M. Book 464 Official Records

Page 558, Records of Yavapai County, Arizona.

WITNESS my hand and official seal the day and year first above written.

FRANK C. BAUER, County Recorder.

By Ferne Ethridge, Deputy

INDEXED

NOTICE OF LOCATION

NOTICE IS HEREBY GIVEN. That the undersigned, having complied with the requirements of SECTION 2324 of the REVISED STATUTES of the United States, and the Local Laws, Customs and Regulations of this District, have located Fifteen hundred feet in length by 600 feet in width, on this the Lois No. 18 Lode, Vein or Deposit, bearing Gold, Silver, Copper, Lead and other valuable minerals, situated 2 miles Southwesterly from Copper Camp on French Gulch

in the Walnut Grove Mining District, Yavapai County, State of Arizona,

the location being described and marked on the ground as follows, to-wit:

Beginning 100 feet Southwesterly of this location (Discovery Monument, at the South end center monument, and running

thence Southeasterly 300 feet to South East corner monument No. 1;

thence Northeasterly 1500 feet to North East corner monument No. 2;

thence Northwesterly 300 feet to North end center monument;

thence Northwesterly 300 feet to North West corner monument No. 3;

thence Southwesterly 1500 feet to South West corner monument No. 4;

thence Southeasterly 300 feet to place of beginning; including all Dips, Spurs, Angles and Variations

The above described Mining Claim shall be known as the Lois No. 18

Located this 1st day of September, 1967

NAMES OF LOCATORS:

Name McAlester Fuel Company Address Kirkland, Arizona

Name by Walter J. Cobey, Agent Address

Name Walter J. Cobey Address BOOK 464 PAGE 558

NOTICE OF LOCATION

STATE OF ARIZONA, County of Yavapai—ss. 15546

I do hereby certify that the within instrument was filed and recorded at the request of McAlester Fuel Co.

on October 13 A.D., 1967 at 9:45 o'clock a M. Book 464 Official Records

Page 559, Records of Yavapai County, Arizona.

WITNESS my hand and official seal the day and year first above written.

FRANK C. BAUER, County Recorder.

By Jean Ethridge, Deputy

(INDEXED)

NOTICE OF LOCATION

NOTICE IS HEREBY GIVEN. That the undersigned, having complied with the requirements of SECTION 2324 of the REVISED STATUTES of the United States, and the Local Laws, Customs and Regulations of this District, have located Fifteen hundred feet in length by 600 feet in width, on this the Lois No. 19 Lode, Vein or Deposit, bearing Gold, Silver, Copper, Lead and other valuable minerals, situated 2 miles Southwesterly from Copper Camp on French Gulch

in the Walnut Grove Mining District, Yavapai County, State of Arizona, the location being described and marked on the ground as follows, to-wit:

Beginning 100 feet Northeasterly of this location (Discovery Monument, at the North end center monument, and running

thence Northwesterly 300 feet to North West corner monument No. 1;

thence Southwesterly 1500 feet to South West corner monument No. 2;

thence Southeasterly 300 feet to South end center monument;

thence Southeasterly 300 feet to South East corner monument No. 3;

thence Northeasterly 1500 feet to North East corner monument No. 4;

thence Northwesterly 300 feet to place of beginning; including all Dips, Spurs, Angles and Variations

The above described Mining Claim shall be known as the Lois No. 19

Located this 1st day of September, 1967

NAMES OF LOCATORS:

Name McAlester Fuel Company Address Kirkland, Arizona

Name by Walter J. Cobey, Agent Address

Name Walter J. Cobey Address

BOOK 464 PAGE 559

NOTICE OF LOCATION

STATE OF ARIZONA, County of Yavapai—ss. 15547

I do hereby certify that the within instrument was filed and recorded at the request of McAlester Fuel Co.
on October 13 A.D., 1967 at 9:45 o'clock A M. Book 464 Official Records
Page 560, Records of Yavapai County, Arizona.

WITNESS my hand and official seal the day and year first above written.

FRANK C. BAUER, County Recorder.
By Pearl Ethridge, Deputy

INDEXED

NOTICE OF LOCATION

NOTICE IS HEREBY GIVEN, That the undersigned, having complied with the requirements of SECTION 2324 of the REVISED STATUTES of the United States, and the Local Laws, Customs and Regulations of this District, have located Fifteen hundred feet in length by 600 feet in width, on this the Lois No. 20 Lode, Vein or Deposit, bearing Gold, Silver, Copper, Lead and other valuable minerals, situated 2 miles Southwesterly from Copper Camp on French Gulch

in the Walnut Grove Mining District, Yavapai County, State of Arizona, the location being described and marked on the ground as follows, to-wit:

Beginning 100 feet Northeasterly of this location (Discovery Monument, at the North end center monument, and running
thence Northwesterly 300 feet to North West corner monument No. 1;
thence Southwesterly 1500 feet to South West corner monument No. 2;
thence Southeasterly 300 feet to South end center monument;
thence Southeasterly 300 feet to South East corner monument No. 3;
thence Northeasterly 1500 feet to North East corner monument No. 4;
thence Northwesterly 300 feet to place of beginning; including all Dips, Spurs, Angles and Variations

The above described Mining Claim shall be known as the Lois No. 20

Located this 1st day of September, 1967

NAMES OF LOCATORS:

Name McAlester Fuel Company Address Kirkland, Arizona
Name by Walter J. Cobey, Agent Address
Name Walter J. Cobey Address BOOK 464 PAGE 560

NOTICE OF LOCATION

383 M-1

STATE OF ARIZONA, County of Yavapai—ss. 30000

I do hereby certify that the within instrument was filed and recorded at the request of McAlester Fuel Co.

on July 13 A.D., 1972 at 4:30 o'clock P M. Book 761 Official Records

Page 114 Records of Yavapai County, Arizona.

WITNESS my hand and official seal the day and year first above written. PATSY C. JENNEY

County Recorder

By Pearl E. Hudgins Deputy

NOTICE OF LOCATION

NOTICE IS HEREBY GIVEN, That the undersigned, having complied with the requirements of SECTION 2324 of the REVISED STATUTES of the United States, and the Local Laws, Customs and Regulations of this District, have located Fifteen hundred feet in length by 600 feet in width, on this the Mistake Fraction No. 1 Lode, Vein or Deposit, bearing Gold, Silver, Copper, Lead and other valuable minerals, situated in Township 11 North, Range 4 West, Section 11

In the Walnut Grove Mining District, Yavapai County, State of Arizona

the location being described and marked on the ground as follows, to-wit:

Beginning 20 feet North West of this location (Discovery Monument, at the North end center monument, and running

thence S 40° W 100 feet to North West corner monument No. 1;

thence S 52° E 830 feet to South West corner monument No. 2;

thence N 40° E 100 feet to South end center monument;

thence N 40° E 100 feet to South East corner monument No. 3;

thence N 52° W 830 feet to North East corner monument No. 4;

thence S 40° W 100 feet to place of beginning; including all Dips, Spurs, Angles and Variations

The above described Mining Claim shall be known as the Mistake Fraction No. 1

Located this 21st day of June 19 72

NAMES OF LOCATORS:

Name McAlester Fuel Company Address Rt # 1, Kirkland, Arizona

Name Address

Name By Walter J. Cobey - Agent Address

BOOK 761 PAGE 114

STATE OF ARIZONA, County of Yavapai—ss. **30001**

I do hereby certify that the within instrument was filed and recorded at the request of McAlester Fuel Co.

on July 13 A.D., 1972 at 4:30 o'clock P M. Book 761 Official Records

Page 115 Records of Yavapai County, Arizona.

WITNESS my hand and official seal the day and year first above written. PATSY C. JENNEY County Recorder

By Ethel Deputy

NOTICE OF LOCATION

NOTICE IS HEREBY GIVEN, That the undersigned, having complied with the requirements of SECTION 2324 of the REVISED STATUTES of the United States, and the Local Laws, Customs and Regulations of this District, ha s located Fifteen hundred feet in length by 600 feet in width, on this the Mistake Fraction No. 2 Lode, Vein or Deposit, bearing Gold, Silver, Copper, Lead and other valuable minerals, situated in Township 11 North, Range 4 West, Section 11

in the Walnut Grove Mining District, Yavapai County, State of Arizona the location being described and marked on the ground as follows, to-wit:

Beginning 20 feet South West of this location (Discovery Monument, at the South end center monument, and running

thence N 52° W 300 feet to South West corner monument No. 1;

thence N 40° E 1500 feet to North West corner monument No. 2;

thence S 52° E 300 feet to North end center monument;

thence S 52° E 300 feet to North East corner monument No. 3;

thence S 40° W 1500 feet to South East corner monument No. 4;

thence N 52° W 300 feet to place of beginning; including all Dips, Spurs, Angles and Variations

N

The above described Mining Claim shall be known as the Mistake Fraction No. 2

Located this 20th day of June 19 72

NAMES OF LOCATORS:

Name McAlester Fuel Company Address Rt # 1, Kirkland, Arizona

Name Address

Name By Walter J. Coley Agent Address

BOOK 761 PAGE 115

STATE OF ARIZONA, County of Yavapai—ss. **30002**

I do hereby certify that the within instrument was filed and recorded at the request of McAlester Fuel Co

on July 13 A.D., 1972 at 1:30 o'clock P.M. Book 761 Official Records

Page 116 Records of Yavapai County, Arizona.

WITNESS my hand and official seal the day and year first above written. PATSY C. JENNEY

County Recorder

By Pearl E. Thurston Deputy

NOTICE OF LOCATION

NOTICE IS HEREBY GIVEN, That the undersigned, having complied with the requirements of SECTION 2324 of the REVISED STATUTES of the United States, and the Local Laws, Customs and Regulations of this District, has/have located Fifteen hundred feet in length by 600 feet in width, on this the Mistake No. 1 Lode, Vein or Deposit, bearing Gold, Silver, Copper, Lead and other valuable minerals, situated in Township 11 North, Range 4 West, Section 14

In the Walnut Grove Mining District, Yavapai County, State of Arizona the location being described and marked on the ground as follows, to-wit:

Beginning 20 feet North East of this location (Discovery Monument, at the North end center monument, and running

thence N 52° W 300 feet to North West corner monument No. 1;

thence S 40° W 1500 feet to South West corner monument No. 2;

thence S 52° E 300 feet to South end center monument;

thence S 52° E 300 feet to South East corner monument No. 3;

thence N 40° E 1500 feet to North East corner monument No. 4;

thence N 52° W 300 feet to place of beginning; including all Dips, Spurs, Angles and Variations

The above described Mining Claim shall be known as the Mista ke No. 1

Located this 20th day of June 19 72

NAMES OF LOCATORS:

Name McAlester Fuel Company Address Rt # 1, Kirkland, Arizona

Name Address

Name By Walter J. Colvey - Agent Address

BOOK 761 PAGE 116

STATE OF ARIZONA, County of Yavapai—ss. 30003

I do hereby certify that the within instrument was filed and recorded at the request of McAlester Fuel Co.

on July 13 A.D., 1972 at 4:30 o'clock P M. Book 761 Official Records

Page 117 Records of Yavapai County, Arizona.

WITNESS my hand and official seal the day and year first above written. PATSY C. JENNEY

[redacted] County Recorder

By Paul Eldridge Deputy

NOTICE OF LOCATION

NOTICE IS HEREBY GIVEN, That the undersigned, having complied with the requirements of SECTION 2324 of the REVISED STATUTES of the United States, and the Local Laws, Customs and Regulations of this District, has located Fifteen hundred feet in length by 600 feet in width, on this the Mistake No. 2 Lode, Vein or Deposit, bearing Gold, Silver, Copper, Lead and other valuable minerals, situated in Township 11 North, Range 4 West, Section 14

in the Walnut Grove Mining District, Yavapai County, State of Arizona the location being described and marked on the ground as follows, to-wit:

Beginning 20 feet South West of this location (Discovery Monument, at the South end center monument, and running

thence N 52° W 300 feet to South West corner monument No. 1;

thence N 40° E 1500 feet to North West corner monument No. 2;

thence S 52° E 300 feet to North end center monument;

thence S 52° E 300 feet to North East corner monument No. 3;

thence S 40° W 1500 feet to South East corner monument No. 4;

thence N 52° W 300 feet to place of beginning; including all Dips, Spurs, Angles and Variations

The above described Mining Claim shall be known as the Mistake No. 2

Located this 20th day of June 19 72

NAMES OF LOCATORS:

Name McAlester Fuel Company Address Rt # 1, Kirkland, Arizona

Name Address

Name By Walter J. Coley - Agent Address

BOOK 761 PAGE 117

STATE OF ARIZONA, County of Yavapai—ss. 30004
I do hereby certify that the within instrument was filed and recorded at the request of McAlester Fuel Co.
on July 12 A.D., 1972 at 4:30 o'clock P M. Book 761 Official Records
Page 118 Records of Yavapai County, Arizona.
WITNESS my hand and official seal the day and year first above written. PATSY C. JENNEY
County Recorder
By Trud Ethridge Deputy

NOTICE OF LOCATION

NOTICE IS HEREBY GIVEN, That the undersigned, having complied with the requirements of SECTION 2324 of the REVISED STATUTES of the United States, and the Local Laws, Customs and Regulations of this District, has located Fifteen hundred feet in length by 600 feet in width, on this the Mistake No. 3 Lode, Vein or Deposit, bearing Gold, Silver, Copper, Lead and other valuable minerals, situated in township 11 North Range 4 West Section 14

in the Walnut Grove Mining District, Yavapai County, State of Arizona

the location being described and marked on the ground as follows, to-wit:

Beginning 20 feet North East of this location (Discovery Monument, at the North end center monument, and running

thence N. 52° W 300 feet to North West corner monument No. 1;
thence S. 40° W 1500 feet to South West corner monument No. 2;
thence S. 52° E 300 feet to South end center monument;
thence S. 52° E 300 feet to South East corner monument No. 3;
thence N. 40° E 1500 feet to North East corner monument No. 4;
thence N. 52° W 300 feet to place of beginning; including all Dips, Spurs, Angles and Variations

The above described Mining Claim shall be known as the Mistake No. 3

Located this 20th day of June 19 72

NAMES OF LOCATORS:

Name McAlester Fuel Company Address Rt #1 Kirkland, Arizona
Name Address
Name By Walter J. Coley - Agent Address

BOOK 761 PAGE 118

STATE OF ARIZONA, County of Yavapai—ss. 30005

I do hereby certify that the within instrument was filed and recorded at the request of McAlester Fuel Co

on July 13 A.D. 1972 at 4:30 o'clock P M. Book 761 Official Records

Page 119 Records of Yavapai County, Arizona.

WITNESS my hand and official seal the day and year first above written. PATSY C. JENNEY

[redacted] County Recorder

By Pearl Ethridge Deputy

NOTICE OF LOCATION

NOTICE IS HEREBY GIVEN, That the undersigned, having complied with the requirements of SECTION 2324 of the REVISED STATUTES of the United States, and the Local Laws, Customs and Regulations of this District, [illegible] located Fifteen hundred feet in length by 600 feet in width, on this the Mistake No. 4 Lode, Vein or Deposit, bearing Gold, Silver, Copper, Lead and other valuable minerals, situated in Township 11 North, Range 4 West, Section 11

In the Walnut Grove Mining District, Yavapai County, State of Arizona

the location being described and marked on the ground as follows, to-wit:

Beginning 20 feet South West of this location (Discovery Monument, at the South end center monument, and running

thence N 52° W 300 feet to South West corner monument No. 1;

thence N 40° E 1500 feet to North West corner monument No. 2;

thence S 52° E 300 feet to North end center monument;

thence S 52° E 300 feet to North East corner monument No. 3;

thence S 40° W 1500 feet to South East corner monument No. 4;

thence N 52° W 300 feet to place of beginning; including all Dips, Spurs, Angles and Variations

The above described Mining Claim shall be known as the Mistake No. 4

Located this 20th day of June 19 72

NAMES OF LOCATORS:

Name McAlester Fuel Company Address Rt # 1, Kirkland, Arizona

Name Address

Name By Walter J. Cobey - Agent Address

BOOK 761 PAGE 119

STATE OF ARIZONA, County of Yavapai—ss. 30006

I do hereby certify that the within instrument was filed and recorded at the request of McAlester Fuel Co

on July 13 A.D., 1972 at 4:30 o'clock P M. Book 761 Official Records

Page 120 Records of Yavapai County, Arizona.

WITNESS my hand and official seal the day and year first above written. PATSY C. JENNEY

[redacted] County Recorder

By Opal Ethridge Deputy

NOTICE OF LOCATION

NOTICE IS HEREBY GIVEN, That the undersigned, having complied with the requirements of SECTION 2324 of the REVISED STATUTES of the United States, and the Local Laws, Customs and Regulations of this District, ha[redacted] located Fifteen hundred feet in length by 600 feet in width, on this the Mistake No. 5 Lode, Vein or Deposit, bearing Gold, Silver, Copper, Lead and other valuable minerals, situated in Township 11 North, Range 4 West, Sections 13 and 14

in the Walnut Grove Mining District, Yavapai County, State of Arizona

the location being described and marked on the ground as follows, to-wit:

Beginning 20 feet South West of this location (Discovery Monument, at the South end center monument, and running

thence N 52° W 300 feet to South West corner monument No. 1;

thence N 40° E 1500 feet to North West corner monument No. 2;

thence S 52° E 300 feet to North end center monument;

thence S 52° E 300 feet to North East corner monument No. 3;

thence S 40° W 1500 feet to South East corner monument No. 4;

thence N 52° W 300 feet to place of beginning; including all Dips, Spurs, Angles and Variations

The above described Mining Claim shall be known as the Mistake No. 5

Located this 20th day of June 19 72

NAMES OF LOCATORS:

Name McAlester Fuel Company Address Rt # 1, Kirkland, Arizona

Name Address

Name By Walter J. Coley - Agent Address

BOOK 761 PAGE 120

STATE OF ARIZONA, County of Yavapai—ss. 30007

I do hereby certify that the within instrument was filed and recorded at the request of McAlester Fuel Co. on July 13 A.D., 1972 at 4:30 o'clock P.M. Book 761 Official Records Page 121 Records of Yavapai County, Arizona.

WITNESS my hand and official seal the day and year first above written.

PATSY C. JENNEY
County Recorder
By Pearl C. Thudge Deputy

NOTICE OF LOCATION

NOTICE IS HEREBY GIVEN, That the undersigned, having complied with the requirements of SECTION 2324 of the REVISED STATUTES of the United States, and the Local Laws, Customs and Regulations of this District, has located Fifteen hundred feet in length by 600 feet in width, on this the Mistake No. 6 Lode, Vein or Deposit, bearing Gold, Silver, Copper, Lead and other valuable minerals, situated in Township 11 North Range 4 West Section 11

in the Walnut Grove Mining District, Yavapai County, State of Arizona the location being described and marked on the ground as follows, to-wit:

Beginning 20 feet North East of this location (Discovery Monument, at the North end center monument, and running

thence N 52° W 300 feet to North West corner monument No. 1;
thence S 40° W 1500 feet to South West corner monument No. 2;
thence S 52° E 300 feet to South end center monument;
thence S 52° E 300 feet to South East corner monument No. 3;
thence N 40° E 1500 feet to North EAST corner monument No. 4;
thence N 52° W 300 feet to place of beginning; including all Dips, Spurs, Angles and Variations

The above described Mining Claim shall be known as the Mistake No. 6

Located this 21st day of June 1972

NAMES OF LOCATORS:

Name McAlester Fuel Company Address Rt. 1 Kirkland, Arizona 86332
Name Address
Name By Walter J. Cobey - Agent Address

BOOK 761 PAGE 121

STATE OF ARIZONA, County of Yavapai—ss. 30008

I do hereby certify that the within instrument was filed and recorded at the request of McAlester Fuel Co.
on July 13 A.D., 1972 at 4:30 o'clock P M. Book 761 Official Records
Page 122 Records of Yavapai County, Arizona.
WITNESS my hand and official seal the day and year first above written. PATSY C. JENNEY
[redacted], County Recorder
By Pearl Ethridge, Deputy

NOTICE OF LOCATION

NOTICE IS HEREBY GIVEN, That the undersigned, having complied with the requirements of SECTION 2324 of the REVISED STATUTES of the United States, and the Local Laws, Customs and Regulations of this District, ha 8 located Fifteen hundred feet in length by 600 feet in width, on this the Mistake No. 7 Lode, Vein or Deposit, bearing Gold, Silver, Copper, Lead and other valuable minerals, situated in Township 11 North Range 4 West Section 11

in the Walnut Grove Mining District, Yavapai County, State of Arizona the location being described and marked on the ground as follows, to-wit:

Beginning 20 feet North East of this location (Discovery Monument, at the North end center monument, and running
thence N 52° W 300 feet to North West corner monument No. 1;
thence S 40° W 1500 feet to South West corner monument No. 2;
thence S 52° E 300 feet to South end center monument;
thence S 52° E 300 feet to South East corner monument No. 3;
thence N 40° E 1500 feet to North East corner monument No. 4;
thence N 52° W 300 feet to place of beginning; including all Dips, Spurs, Angles and Variations

The above described Mining Claim shall be known as the Mistake No. 7

Located this 21st day of June 1972

NAMES OF LOCATORS:

Name McAlester Fuel Company Address Rt. 1 Kirkland, Arizona 86332
Name Address
Name By Walter J. Cobey Agent Address

BOOK 761 PAGE 122

STATE OF ARIZONA, County of Yavapai—ss. 30009

I do hereby certify that the within instrument was filed and recorded at the request of McAlester Fuel
on July 13 A.D., 1972 at 4:30 o'clock M. Book 761 Official Records
Page 123 Records of Yavapai County, Arizona.
WITNESS my hand and official seal the day and year first above written. PATSY C. JENNEY
County Recorder
By [redacted] Deputy

NOTICE OF LOCATION

NOTICE IS HEREBY GIVEN, That the undersigned, having complied with the requirements of SECTION 2324 of the REVISED STATUTES of the United States, and the Local Laws, Customs and Regulations of this District, ha S located Fifteen hundred feet in length by 600 feet in width, on this the Mistake No. 8 Lode, Vein or Deposit, bearing Gold, Silver, Copper, Lead and other valuable minerals, situated in Township 11 North Range 4 West Section 11

In the Walnut Grove Mining District, Yavapai County, State of Arizona the location being described and marked on the ground as follows, to-wit:

Beginning 20 feet South West of this location (Discovery Monument, at the South end center monument, and running
thence N 52° W 300 feet to South West corner monument No. 1;
thence N 40° E 1500 feet to North West corner monument No. 2;
thence S 52° E 300 feet to North end center monument;
thence S 52° E 300 feet to North East corner monument No. 3;
thence S 40° W 1500 feet to South East corner monument No. 4;
thence N. 52° W 300 feet to place of beginning; including all Dips, Spurs, Angles and Variations

The above described Mining Claim shall be known as the Mistake No. 8

Located this 21st day of June 19 72

NAMES OF LOCATORS:

Name McAlester Fuel Company Address Rt. 1 Kirkland, Arizona
Name Address
Name By Walter J. Coley - Agent Address

BOOK 761 PAGE 123

STATE OF ARIZONA, County of Yavapai—ss. 30010

I do hereby certify that the within instrument was filed and recorded at the request of McAlester Fuel Co.

on July 13 A.D., 1972 at 4:30 o'clock P M. Book 761 Official Records

Page 124 Records of Yavapai County, Arizona.

WITNESS my hand and official seal the day and year first above written. PATSY C. JENNEY

County Recorder

By Pearl Ethridge Deputy

NOTICE OF LOCATION

NOTICE IS HEREBY GIVEN. That the undersigned, having complied with the requirements of SECTION 2324 of the REVISED STATUTES of the United States, and the Local Laws, Customs and Regulations of this District, has 8 located Fifteen hundred feet in length by 600 feet in width, on this the Mistake No. 9 Lode, Vein or Deposit, bearing Gold, Silver, Copper, Lead and other valuable minerals, situated in Township 11 North Range 4 West Section 11

In the Walnut Grove Mining District, Yavapai County, State of Arizona the location being described and marked on the ground as follows, to-wit:

Beginning 20 feet South West of this location (Discovery Monument, at the South end center monument, and running

thence N 52° W 300 feet to South West corner monument No. 1;
thence N 40° E 1500 feet to North West corner monument No. 2;
thence S 52° E 300 feet to North end center monument;
thence S 52° E 300 feet to North East corner monument No. 3:
thence S 40° W 1500 feet to South East corner monument No. 4:
thence N 52° W 300 feet to place of beginning; including all Dips, Spurs, Angles and Variations

The above described Mining Claim shall be known as the Mistake No. 9

Located this 21st day of June 19 72

NAMES OF LOCATORS:

Name McAlester Fuel Company Address Rt. 1 Kirkland, Arizona 86332
Name Address
Name By Walter J. Cobey - Agent Address

BOOK 761 PAGE 124

STATE OF ARIZONA, County of Yavapai—ss. 30611

I do hereby certify that the within instrument was filed and recorded at the request of McAlester Fuel Co.

on July 13 A.D., 1972 at 4:30 o'clock P.M. Book 761 Official Records

Page 125 Records of Yavapai County, Arizona.

WITNESS my hand and official seal the day and year first above written. PATSY C. JENNEY

[redacted] County Recorder

By Jean Ethridge Deputy

NOTICE OF LOCATION

NOTICE IS HEREBY GIVEN, That the undersigned, having complied with the requirements of SECTION 2324 of the REVISED STATUTES of the United States, and the Local Laws, Customs and Regulations of this District, has located Fifteen hundred feet in length by 600 feet in width, on this the Mistake No. 10 Lode, Vein or Deposit, bearing Gold, Silver, Copper, Lead and other valuable minerals, situated in Township 11 North Range 4 West Section 12

In the Walnut Grove Yavapai Mining District, County, State of Arizona the location being described and marked on the ground as follows, to-wit:

Beginning 20 feet North East of this location (Discovery Monument, at the North end center monument, and running

thence N 23° W 300 feet to North West corner monument No. 1;

thence S 55° W 1500 feet to South West corner monument No. 2;

thence S 23° E 300 feet to South end center monument;

thence S 23° E 300 feet to South East corner monument No. 3;

thence N 55° E 1500 feet to North East corner monument No. 4;

thence N 23° W 300 feet to place of beginning; including all Dips, Spurs, Angles and Variations

The above described Mining Claim shall be known as the Mistake No. 10

Located this 21st day of June 19 72

NAMES OF LOCATORS:

Name McAlester Fuel Company Address Rt. 1 Kirkland, Arizona 86332

Name Address

Name By Walter J Cokey - Agent Address

BOOK 761 PAGE 125

STATE OF ARIZONA, County of Yavapai—ss. 30012

I do hereby certify that the within instrument was filed and recorded at the request of McAlester Fuel Co.

on July 13 A.D., 1972 at 4:30 o'clock P M. Book 761 Official Records

Page 126 Records of Yavapai County, Arizona.

WITNESS my hand and official seal the day and year first above written. PATSY C. JENNEY

County Recorder

By Jean Ethridge Deputy

NOTICE OF LOCATION

NOTICE IS HEREBY GIVEN, That the undersigned, having complied with the requirements of SECTION 2324 of the REVISED STATUTES of the United States, and the Local Laws, Customs and Regulations of this District, has located Fifteen hundred feet in length by 600 feet in width, on this the Mistake No: 11 Lode, Vein or Deposit, bearing Gold, Silver, Copper, Lead and other valuable minerals, situated in Township 11 North Range 4 West Section 12

in the Walnut Grove Mining District, Yavapai County, State of Arizona the location being described and marked on the ground as follows, to-wit:

Beginning 20 feet South East of this location (Discovery Monument, at the South end center monument, and running

thence S 53° W 300 feet to South West corner monument No. 1;
thence N 23° W 1500 feet to North West corner monument No. 2;
thence N 55° E 300 feet to North end center monument;
thence N 55° E 300 feet to North East corner monument No. 3;
thence S 23° E 1500 feet to South East corner monument No. 4;
thence S 55° W 300 feet to place of beginning; including all Dips, Spurs, Angles and Variations

The above described Mining Claim shall be known as the Mistake No: 1

Located this 21st day of June 1972

NAMES OF LOCATORS:

Name McAlester Fuel Company Address Rt. 1 Kirkland, Arizona 86332
Name Address
Name By Walter J. Coby - Agent Address

761 126

STATE OF ARIZONA, County of Yavapai—ss. **30013**

I do hereby certify that the within instrument was filed and recorded at the request of McAlester Fuel Co.

on July 13 A.D., 1972 at 4:30 o'clock P M. Book 761 Official Records

Page 127 Records of Yavapai County, Arizona.

WITNESS my hand and official seal the day and year first above written. PATSY C. JENNEY

County Recorder

By Deed Ethridge Deputy

NOTICE OF LOCATION

NOTICE IS HEREBY GIVEN, That the undersigned, having complied with the requirements of SECTION 2324 of the REVISED STATUTES of the United States, and the Local Laws, Customs and Regulations of this District, has located Fifteen hundred feet in length by 600 feet in width, on this the Mistake No. 12 Lode, Vein or Deposit, bearing Gold, Silver, Copper, Lead and other valuable minerals, situated in Township 11 North Range 4 West Section 12

in the Walnut Grove Mining District, Yavapai County, State of Arizona

the location being described and marked on the ground as follows, to-wit:

Beginning 20 feet South West of this location (Discovery Monument, at the South end center monument, and running

thence N 23° W 300 feet to South West corner monument No. 1;

thence N 68° E 1500 feet to North West corner monument No. 2;

thence S 23° E 300 feet to North end center monument;

thence S 23° E 300 feet to North East corner monument No. 3;

thence S 68° W 1500 feet to South East corner monument No. 4;

thence N 23° W 300 feet to place of beginning; including all Dips, Spurs, Angles and Variations

The above described Mining Claim shall be known as the Mistake No. 12

Located this 21st day of June 19 72

NAMES OF LOCATORS:

Name McAlester Fuel Company Address Rt. 1 Kirkland, Arizona 86332

Name Address

Name By Walter J Cobey - Agent Address

BOOK 761 PAGE 127

STATE OF ARIZONA, County of Yavapai—ss. **30014**

I do hereby certify that the within instrument was filed and recorded at the request of McAlester Fuel Co.
on July 13 A.D., 1972 at 4:30 o'clock P M. Book 761 Official Records
Page 128 Records of Yavapai County, Arizona.
WITNESS my hand and official seal the day and year first above written. PATSY C. JENNEY
[redacted] County Recorder
By Pearl Ethridge Deputy

NOTICE OF LOCATION

NOTICE IS HEREBY GIVEN, That the undersigned, having complied with the requirements of SECTION 2324, of the REVISED STATUTES of the United States, and the Local Laws, Customs and Regulations of this District, ha s located Fifteen hundred feet in length by 600 feet in width, on this the Mistake No. 13 Lode, Vein or Deposit, bearing Gold, Silver, Copper, Lead and other valuable minerals, situated in Township 11 North Range 4 West Section 12

in the Walnut Grove Mining District, Yavapai County, State of Arizona the location being described and marked on the ground as follows, to-wit:

Beginning 70 feet South West of this location (Discovery Monument, at the South end center monument, and running;
thence N 23° W 300 feet to South West corner monument No. 1;
thence N 68° E 1500 feet to North West corner monument No. 2;
thence S 23° E 300 feet to North end center monument;
thence S 23° E 300 feet to North East corner monument No. 3:
thence S 68° W 1500 feet to South East corner monument No. 4;
thence N 23° W 300 feet to place of beginning; including all Dips, Spurs, Angles and Variations

The above described Mining Claim shall be known as the Mistake No. 13

Located this 21st day of June 19 72

NAMES OF LOCATORS:

Name McAlester Fuel Company Address Rt. 1 Kirkland, Arizona 86332
Name [redacted] Address
Name By Walter J. Cokey - Agent Address

BOOK 761 PAGE 128

STATE OF ARIZONA, County of Yavapai—ss. 30615

I do hereby certify that the within instrument was filed and recorded at the request of McAlester Fuel Co.

on July 13 A.D., 1972 at 4:30 o'clock P M. Book 761 Official Records

Page 129 Records of Yavapai County, Arizona.

WITNESS my hand and official seal the day and year first above written. PATSY C. JENNEY

County Recorder

By Deputy

NOTICE OF LOCATION

NOTICE IS HEREBY GIVEN, That the undersigned, having complied with the requirements of SECTION 2324 of the REVISED STATUTES of the United States, and the Local Laws, Customs and Regulations of this District, has located Fifteen hundred feet in length by 600 feet in width, on this the Mistake No. 14 Lode, Vein or Deposit, bearing Gold, Silver, Copper, Lead and other valuable minerals, situated in Township 11 North Range 4 West Section 12

in the Walnut Grove Mining District, Yavapai County, State of Arizona the location being described and marked on the ground as follows, to-wit:

Beginning 20 feet South West of this location (Discovery Monument, at the South end center monument, and running

thence N 23° W 300 feet to South West corner monument No. 1;

thence N 68° E 1500 feet to North West corner monument No. 2;

thence S 23° E 300 feet to North end center monument;

thence S 23° E 300 feet to North East corner monument No. 3;

thence S 68° W 1500 feet to South East corner monument No. 4;

thence N 23° W 300 feet to place of beginning; including all Dips, Spurs, Angles and Variations

The above described Mining Claim shall be known as the Mistake No. 14

Located this 21st day of June 19 72

NAMES OF LOCATORS:

Name McAlester Fuel Company Address Rt. 1 Kirkland, Arizona 86332

Name Address

Name By Walter J Roby - Agent Address

BOOK 761 PAGE 129

STATE OF ARIZONA, County of Yavapai—ss. **30016**

I do hereby certify that the within instrument was filed and recorded at the request of McAlester Fuel Co.

on July 13 A.D., 1972 at 4:30 o'clock P M. Book 761 Official Records

Page 130 Records of Yavapai County, Arizona.

WITNESS my hand and official seal the day and year first above written.

PATSY C. JENNEY, County Recorder

By Deputy

NOTICE OF LOCATION

NOTICE IS HEREBY GIVEN, That the undersigned, having complied with the requirements of SECTION 2324 of the REVISED STATUTES of the United States, and the Local Laws, Customs and Regulations of this District, has located Fifteen hundred feet in length by 600 feet in width, on this the Mistake No. 15 Lode, Vein or Deposit, bearing Gold, Silver, Copper, Lead and other valuable minerals, situated in Township 11 North Range 4 West Section 12

in the Walnut Grove Mining District, Yavapai County, State of Arizona the location being described and marked on the ground as follows, to-wit:

Beginning 20 feet North East of this location (Discovery Monument, at the North end center monument, and running

thence N 23° W 300 feet to North West corner monument No. 1;

thence S 60° W 1500 feet to South West corner monument No. 2;

thence S 23° E 300 feet to South end center monument;

thence S 23° E 300 feet to South East corner monument No. 3;

thence N 60° E 1500 feet to North East corner monument No. 4;

thence N 23° W 300 feet to place of beginning; including all Dips, Spurs, Angles and Variations

The above described Mining Claim shall be known as the Mistake No. 15

Located this 21st day of June 1972

NAMES OF LOCATORS:

Name McAlester Fuel Company Address Rt. 1 Kirkland, Arizona 86332

Name Address

Name Bay Walter J. Obey - Agent Address

BOOK 761 PAGE 130

STATE OF ARIZONA, County of Yavapai—ss. 30017

I do hereby certify that the within instrument was filed and recorded at the request of McAlester Fuel Co.

on July 13 A.D., 1972 at 4:20 o'clock P.M. Book 761 Official Records

Page 131 Records of Yavapai County, Arizona.

WITNESS my hand and official seal the day and year first above written. PATSY C. JENNEY

[redacted] County Recorder

By Pearl Eldridge Deputy

NOTICE OF LOCATION

NOTICE IS HEREBY GIVEN, That the undersigned, having complied with the requirements of SECTION 2324 of the REVISED STATUTES of the United States, and the Local Laws, Customs and Regulations of this District, has located Fifteen hundred feet in length by 600 feet in width, on this the Mistake No. 16 Lode, Vein or Deposit, bearing Gold, Silver, Copper, Lead and other valuable minerals, situated in Township 11 North Range 4 West Section 12

in the Walnut Grove Mining District, Yavapai County, State of Arizona

the location being described and marked on the ground as follows, to-wit:

Beginning 20 feet North East of this location (Discovery Monument, at the North end center monument, and running

thence N 23° W 300 feet to North West corner monument No. 1;

thence S 60° W 1500 feet to South West corner monument No. 2;

thence S 23° E 300 feet to South end center monument;

thence S 23° E 300 feet to South East corner monument No. 3;

thence N 60° E 1500 feet to North East corner monument No. 4;

thence N 23° W 300 feet to place of beginning; including all Dips, Spurs, Angles and Variations

The above described Mining Claim shall be known as the Mistake No. 16

Located this 21st day of June 1972

NAMES OF LOCATORS:

Name McAlester Fuel Company Address Rt. 1 Kirkland, Arizona 86332

Name Address

Name By Walter J Coley Agent Address

BOOK 761 PAGE 131

STATE OF ARIZONA, County of Yavapai—ss. **30018**

I do hereby certify that the within instrument was filed and recorded at the request of McAlester Fuel Co. on July 13 A.D., 1972 at 4:30 o'clock P.M. Book 761 Official Records Page 132 Records of Yavapai County, Arizona.

WITNESS my hand and official seal the day and year first above written.

PATSY C. JENNEY
[redacted] County Recorder
By Pearl Etheridge Deputy

NOTICE OF LOCATION

NOTICE IS HEREBY GIVEN, That the undersigned, having complied with the requirements of SECTION 2324 of the REVISED STATUTES of the United States, and the Local Laws, Customs and Regulations of this District, has located Fifteen hundred feet in length by 600 feet in width, on this the Mistake No. 17 Lode, Vein or Deposit, bearing Gold, Silver, Copper, Lead and other valuable minerals, situated in Township 11 North Range 4 West Section 12

in the Walnut Grove Mining District, Yavapai County, State of Arizona the location being described and marked on the ground as follows, to-wit:

Beginning 180 feet North East of this location (Discovery Monument, at the North end center monument, and running

thence N 23° W 300 feet to North West corner monument No. 1;
thence S 60° W 1500 feet to South West corner monument No. 2;
thence S 23° E 300 feet to South end center monument;
thence S 23° E 300 feet to South East corner monument No. 3;
thence N 60° E 1500 feet to North East corner monument No. 4;
thence N 23° W 300 feet to place of beginning; including all Dips, Spurs, Angles and Variations

The above described Mining Claim shall be known as the Mistake No. 17

Located this 21st day of June 1972

NAMES OF LOCATORS:

Name McAlester Fuel Company Address Rt. 1 Kirkland, Arizona
Name Address
Name By Walter J. Cobey Agent Address

BOOK 761 PAGE 132

STATE OF ARIZONA, County of Yavapai—ss. 30019

I do hereby certify that the within instrument was filed and recorded at the request of McAlester Fuel Co.
on July 13 A.D., 1972 at 4:30 o'clock P M. Book 761 Official Records
Page 133 Records of Yavapai County, Arizona.
WITNESS my hand and official seal the day and year first above written.

PATSY C. JENNEY
[redacted] County Recorder
By Pearl Eldridge Deputy

NOTICE OF LOCATION

NOTICE IS HEREBY GIVEN, That the undersigned, having complied with the requirements of SECTION 2324 of the REVISED STATUTES of the United States, and the Local Laws, Customs and Regulations of this District, ha[illegible] located Fifteen hundred feet in length by 600 feet in width, on this the Mistake No. 18 Lode, Vein or Deposit, bearing Gold, Silver, Copper, Lead and other valuable minerals, situated in Township 11 North Range 4 West Section 12

in the Walnut Grove Mining District, Yavapai County, State of Arizona the location being described and marked on the ground as follows, to-wit:

Beginning 20 feet South West of this location (Discovery Monument, at the South end center monument, and running
thence N 23° W 300 feet to South West corner monument No. 1;
thence N 60° E 1500 feet to North West corner monument No. 2;
thence S 23° E 300 feet to North end center monument;
thence S 23° E 300 feet to North East corner monument No. 3:
thence S 60° W 1500 feet to South East corner monument No. 4;
thence N 23° W 300 feet to place of beginning; including all Dips, Spurs, Angles and Variations

The above described Mining Claim shall be known as the Mistake No. 18

Located this 21st day of June 19 72

NAMES OF LOCATORS:

Name McAlester Fuel Company Address Rt. 1 Kirkland, Arizona 86332
Name Address
Name By Walter J. Cobey - Agent Address

BOOK 761 PAGE 133

383 N.F.

STATE OF ARIZONA, County of Yavapai—ss. 30020

I do hereby certify that the within instrument was filed and recorded at the request of McAlester Fuel Co.

on July 13 A.D., 1972 at 4:30 o'clock P M. Book 761 Official Records

Page 134 Records of Yavapai County, Arizona.

WITNESS my hand and official seal the day and year first above written. PATSY C. JENNEY

[redacted] County Recorder

By Deed Ethridge Deputy

NOTICE OF LOCATION

NOTICE IS HEREBY GIVEN, That the undersigned, having complied with the requirements of SECTION 2324 of the REVISED STATUTES of the United States, and the Local Laws, Customs and Regulations of this District, has 5 located Fifteen hundred feet in length by 600 feet in width, on this the The Last Mistake Lode, Vein or Deposit, bearing Gold, Silver, Copper, Lead, and other valuable minerals, situated in Township 11 North Range 4 West Section 12

in the Walnut Grove Mining District, Yavapai County, State of Arizona the location being described and marked on the ground as follows, to-wit:

Beginning 20 feet South West of this location (Discovery Monument, at the South end center monument, and running

thence N 23° W 300 feet to South West corner monument No. 1;

thence N 60° E 1500 feet to North West corner monument No. 2;

thence S 23° E 300 feet to North end center monument;

thence S 23° E 300 feet to North East corner monument No. 3;

thence S 60° W 1500 feet to South East corner monument No. 4;

thence N 23° W 300 feet to place of beginning; including all Dips, Spurs, Angles and Variations

The above described Mining Claim shall be known as the Last Mistake

Located this 21st day of June 19 72

NAMES OF LOCATORS:

Name McAlester Fuel Company Address Rt. 1 Kirkland, Arizona 86332

Name Address

Name By Walter J. Cobey - Agent Address

BOOK 761 PAGE 134

W. II CAII
H. MATSON

3310605 BK 3798 PG 672
Yavapai County
Patsy Jenney-Colon, Recorder
12/12/2000 08:42A PAGE 1 OF 2
H MATSON
RECORDING FEE 5.00
SURCHARGE 4.00
POSTAGE 0.00

ORIGINAL

NOTICE OF LOCATION

Lode Mining Claim

NOTICE IS HEREBY GIVEN that the N-30 lode mining claim has been located by EQUATORIAL ZONIA INC., whose address is 1430 E. Ft. Lowell Tucson AZ 85719. The general course of this claim is N45°E and is situated in the WALNUT GROVE Mining District, YAVAPAI County, Arizona.

This claim is 1500 feet in length and 400 feet in width. The claim runs from the location monument on which this notice is posted 750 feet in a N45°E direction to the NE end line and 750 feet in a S45°W direction to the SW end line. The claim boundaries are marked by six monuments, one at each corner and one at the center of each end line of the claim. The location monument on which this notice is posted is situated within Section 13, T. 11N, R. 4W, G&SRM, Arizona, and this claim encompasses portions of the following quarter section(s), Section(s), Township(s), and Range(s):

NE 1/4 SECTION 13
T 11 N R 4W

G&SRM, Arizona. The SE corner of this claim lies 3000' EAST AND 1400' South from the NW corner of Section 13 T. 11N, R. 4W, G&SRM, Arizona, an established monument.

The locality of this claim with reference to some natural object or other permanent monument is as follows:

SE CORNER IS About 3000' S80W FROM CONFLUENCE of PLACERITA & FRENCH GULCH.

DATED AND POSTED on the ground this 4 day of OCTOBER, 2000.

BY: Harmon Matson (Agent)
Box E Mile wide Rd
Address
MARANA AZ 85653

LOCATOR: Equatorial Zonia Inc.

A claim map is attached for recordation.

AMC 354858

FT. HUACHUCA, ARIZONA

2000 NOV 22 P 2:17

RECEIVED
BLM STATE OFFICE

OF 2
8 PG 672 FEE#3310905

AMC 354858

MINING CLAIM LOCATION MAP
EQUATORIAL ZONIA INC.

RECEIVED
STATE OFFICE
2000 NOV 22 P 2:12
PHOENIX, ARIZONA

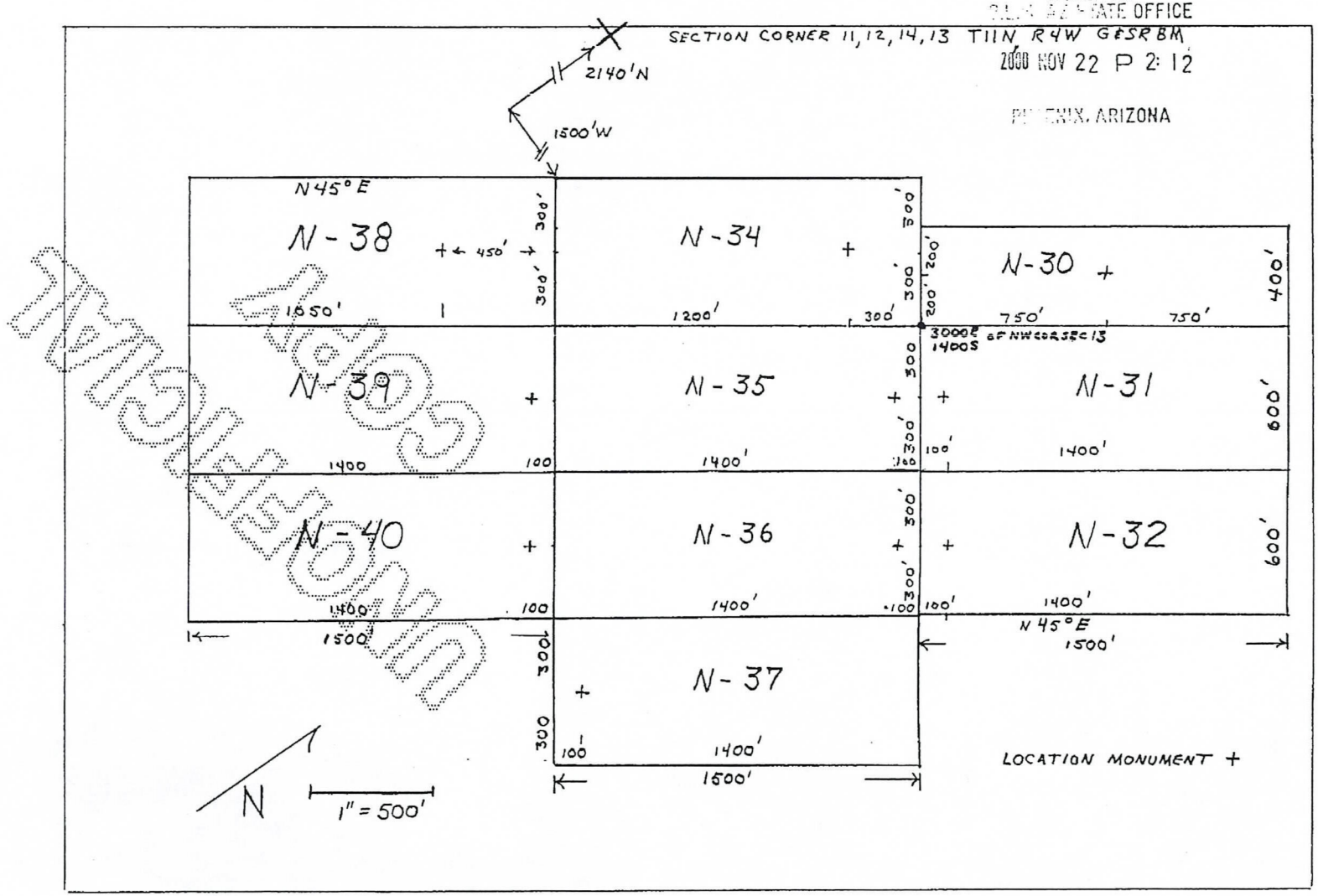

W, 11 CALL
H. MATSON

3310604 BK 3798 PG 671
Yavapai County
Patsy Jenney-Colon, Recorder
12/12/2000 08:42A PAGE 1 OF 2
H MATSON
RECORDING FEE 5.00
SURCHARGE 4.00
POSTAGE 0.00

ORIGINAL

NOTICE OF LOCATION

Lode Mining Claim

NOTICE IS HEREBY GIVEN that the N-31 lode mining claim has been located by EQUATORIAL ZONIA INC., whose address is 1430 E. FT. Lowell Tucson AZ 85719. The general course of this claim is _____ and is situated in the WALNUT GROVE Mining District, YAVAPAI County, Arizona.

This claim is 1500 feet in length and 600 feet in width. The claim runs from the location monument on which this notice is posted 1400 feet in a N45E direction to the NE end line and 100 feet in a SW direction to the SW end line. The claim boundaries are marked by six monuments, one at each corner and one at the center of each end line of the claim. The location monument on which this notice is posted is situated within Section 13, T. 11N, R. 4W, G&SRM, Arizona, and this claim encompasses portions of the following quarter section(s), Section(s), Township(s), and Range(s):

NE¼ Section 13
T11N; R4W

G&SRM, Arizona. The SW corner of this claim lies 3000' EAST AND 1400' SOUTH from the NW corner of Section 13 T. 11N, R. 4W, G&SRM, Arizona, an established monument.

The locality of this claim with reference to some natural object or other permanent monument is as follows:

SW CORNER IS ABOUT 3000' S80°W FROM CONFLUENCE OF PLACERITA & FRENCH GULCH.

DATED AND POSTED on the ground this 4 day of October, 2000.

BY: Hanin Matson
(Agent)
BOX E MILE WIDE RD
Address
MARANA AZ 85653

LOCATOR:
EQUATORIAL ZONIA INC.

RECEIVED
2000 NOV 22 P 2:12
AZ STATE OFFICE
PHOENIX, ARIZONA

A claim map is attached for recordation.

AMC 354859

OF 2
8 PG 671 FEE#3310604

AMC 354859

MINING CLAIM LOCATION MAP
EQUATORIAL ZONIA INC.

RECEIVED
BLM AZ STATE OFFICE
2000 NOV 22 P 2:12
PRESCOTT, ARIZONA

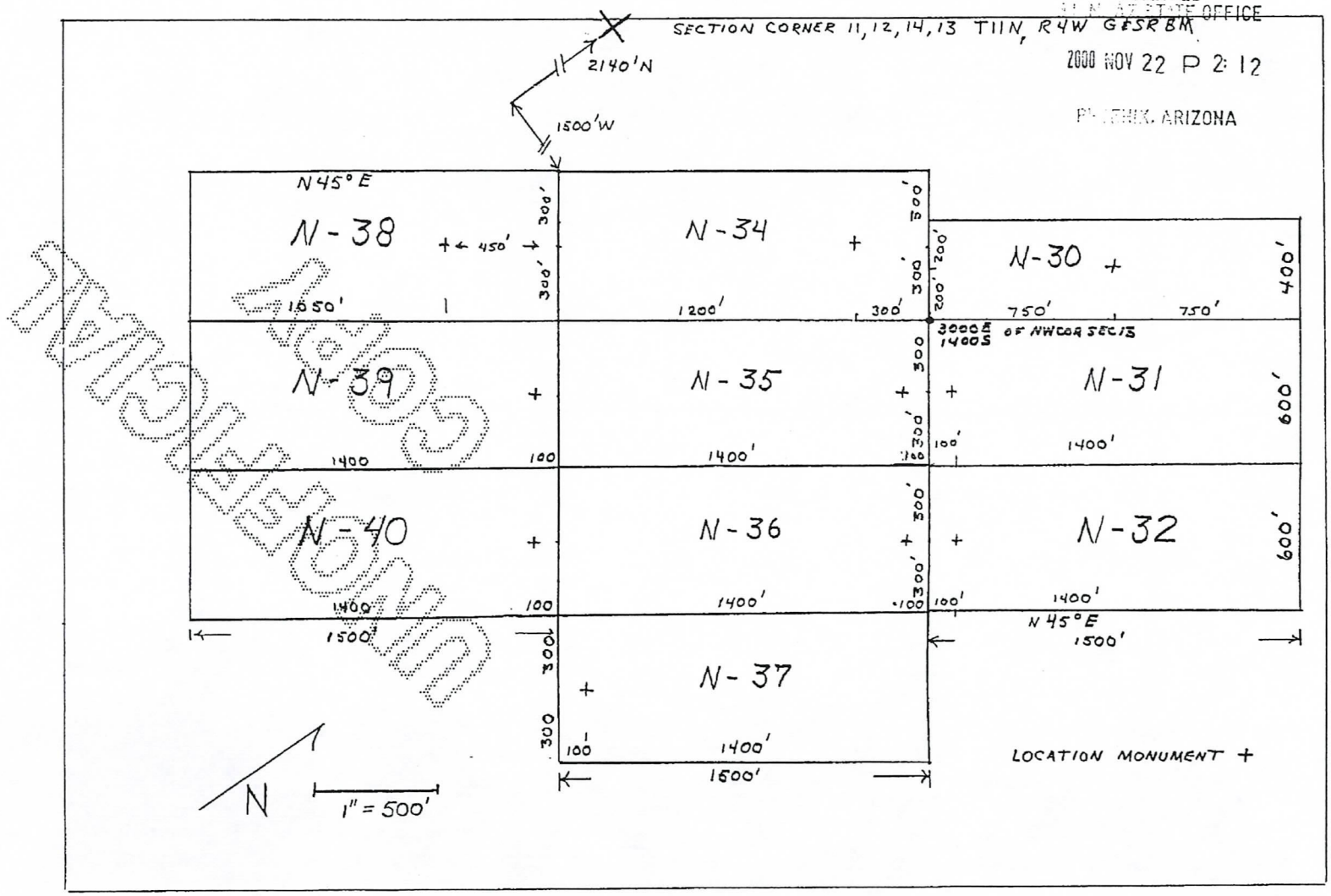

will call
H. MATSON

3310603 BK 3798 PG 670
Yavapai County
Patsy Jenney-Colon, Recorder
12/12/2000 08:42A PAGE 1 OF 2
H MATSON
RECORDING FEE 5.00
SURCHARGE 4.00
POSTAGE 0.00

ORIGINAL

NOTICE OF LOCATION
Lode Mining Claim

NOTICE IS HEREBY GIVEN that the N-32 lode mining claim has been located by EQUATORIAL ZONIA INC., whose address is 1430 E. FT. LOWELL TUCSON AZ 85719. The general course of this claim is N 45°E and is situated in the WALNUT GROVE Mining District, YAVAPAI County, Arizona.

This claim is 1500 feet in length and 600 feet in width. The claim runs from the location monument on which this notice is posted 1400 feet in a N 45°E direction to the NE end line and 100 feet in a S 45°W direction to the SW end line. The claim boundaries are marked by six monuments, one at each corner and one at the center of each end line of the claim. The location monument on which this notice is posted is situated within Section 13, T. 11N, R. 4W, G&SRM, Arizona, and this claim encompasses portions of the following quarter section(s), Section(s), Township(s), and Range(s):

NE 1/4 SECTION 13
T11N R4W

G&SRM, Arizona. The SW corner of this claim lies 3000' EAST THEN 1400' SOUTH THEN 600' S 45°E from the NW corner of Section 13 T. 11N, R. 4W, G&SRM, Arizona, an established monument.

The locality of this claim with reference to some natural object or other permanent monument is as follows:

SW CORNER IS ABOUT 2800' S 70°W FROM THE CONFLUENCE OF PLACERITA & FRENCH GULCH

DATED AND POSTED on the ground this 5 day of OCTOBER, 2000.

BY: Hamin Matson
(Agent)
BOX E MILE WIDE RD
Address
MARANA AZ 85653

LOCATOR: EQUATORIAL ZONIA INC.

A claim map is attached for recordation.

AMC 354860

RECEIVED
2000 NOV 22 P 2:12
FLAGSTAFF, ARIZONA
FLAGSTAFF FIELD OFFICE

OF 2
8 PG 670 FEE#3310603

AMC 354860

MINING CLAIM LOCATION MAP
EQUATORIAL ZONIA INC.

RECEIVED
STATE OFFICE
2000 NOV 22 P 2:12
PHOENIX, ARIZONA

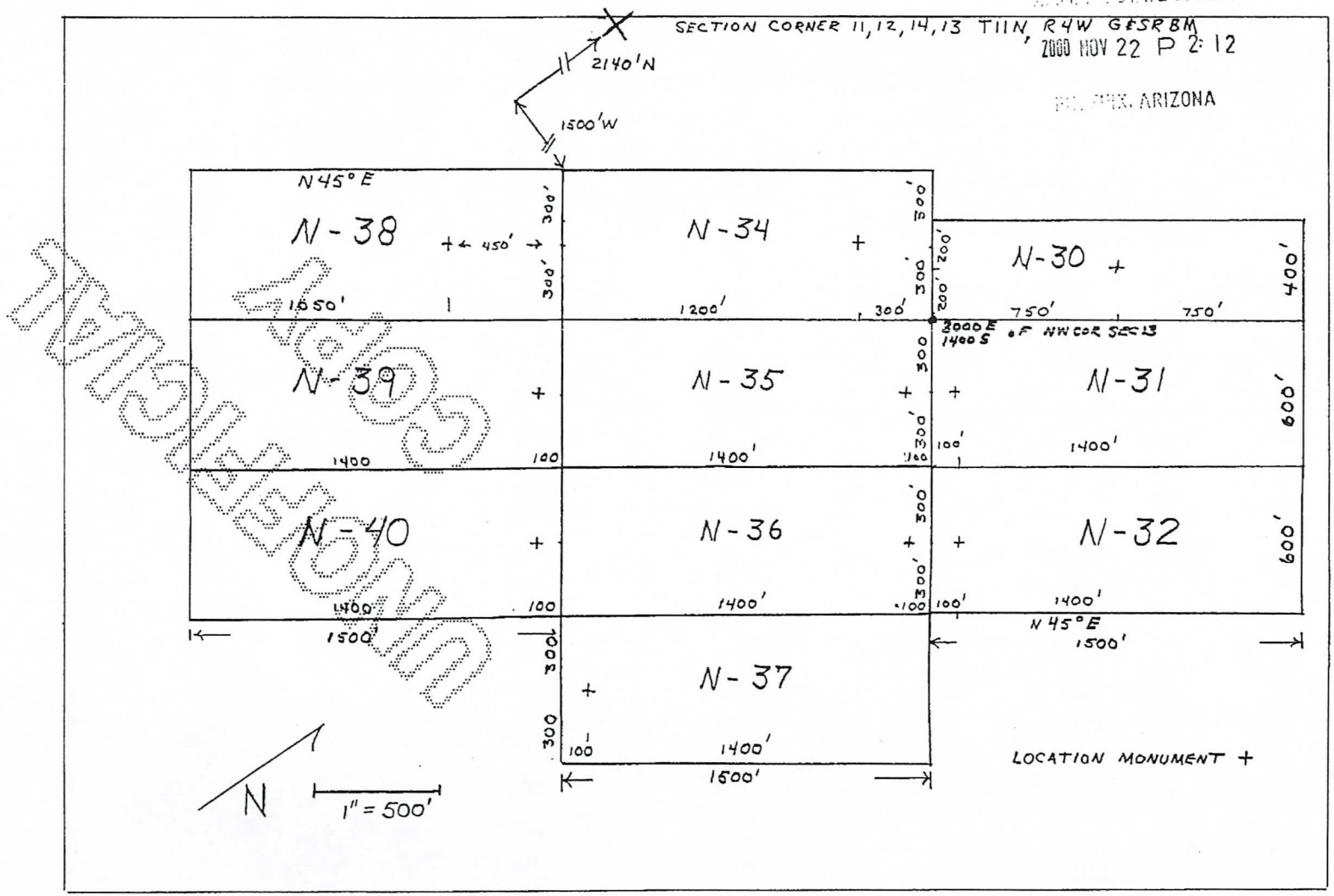

will call
H. MATSON

3310602 BK 3798 PG 669
Yavapai County
Patsy Jenney-Colon, Recorder
12/12/2000 08:42A PAGE 1 OF 2
H MATSON
RECORDING FEE 5.00
SURCHARGE 4.00
POSTAGE 0.00

ORIGINAL

NOTICE OF LOCATION

Lode Mining Claim

NOTICE IS HEREBY GIVEN that the N-34 lode mining claim has been located by EQUATORIAL ZONIA INC., whose address is 1430 E. FT. LOWELL TUCSON AZ 85719. The general course of this claim is _____ and is situated in the WALNUT GROVE Mining District, YAVAPAI County, Arizona.

This claim is 1,500 feet in length and 600 feet in width. The claim runs from the location monument on which this notice is posted 1200 feet in a S 45° W direction to the SW end line and 300 feet in a N 45° E direction to the NE end line. The claim boundaries are marked by six monuments, one at each corner and one at the center of each end line of the claim. The location monument on which this notice is posted is situated within Section 13, T. 11N, R. 4W, G&SRM, Arizona, and this claim encompasses portions of the following quarter section(s), Section(s), Township(s), and Range(s):

NE 1/4 AND NW 1/4 SECTION 13
T11N, R 4W

G&SRM, Arizona. The NE corner of this claim lies 3000' EAST AND 1400' SOUTH from the NW corner of Section 13 T. 11N, R. 4W, G&SRM, Arizona, an established monument.

The locality of this claim with reference to some natural object or other permanent monument is as follows:

NE CORNER IS ABOUT 3000' S 80° W FROM THE CONFLUENCE OF PLACERITA & FRENCH GULCHES.

DATED AND POSTED on the ground this 4 day of October, 2000.

BY: Harriet Matson
(Agent)
BOX E MILEWIDE RD
Address
MARANA AZ 85653

LOCATOR:
EQUATORIAL ZONIA INC.

A claim map is attached for recordation.

AMC 354861

RECEIVED
2000 NOV 22 P 2:12
PHOENIX, ARIZONA
STATE OFFICE

OF 2
8 PG 669 FEE#3310602

AMC 354861

MINING CLAIM LOCATION MAP
EQUATORIAL ZONIA INC.

RECEIVED
BLM AZ STATE OFFICE
2000 NOV 22 P 2:12
PHOENIX, ARIZONA

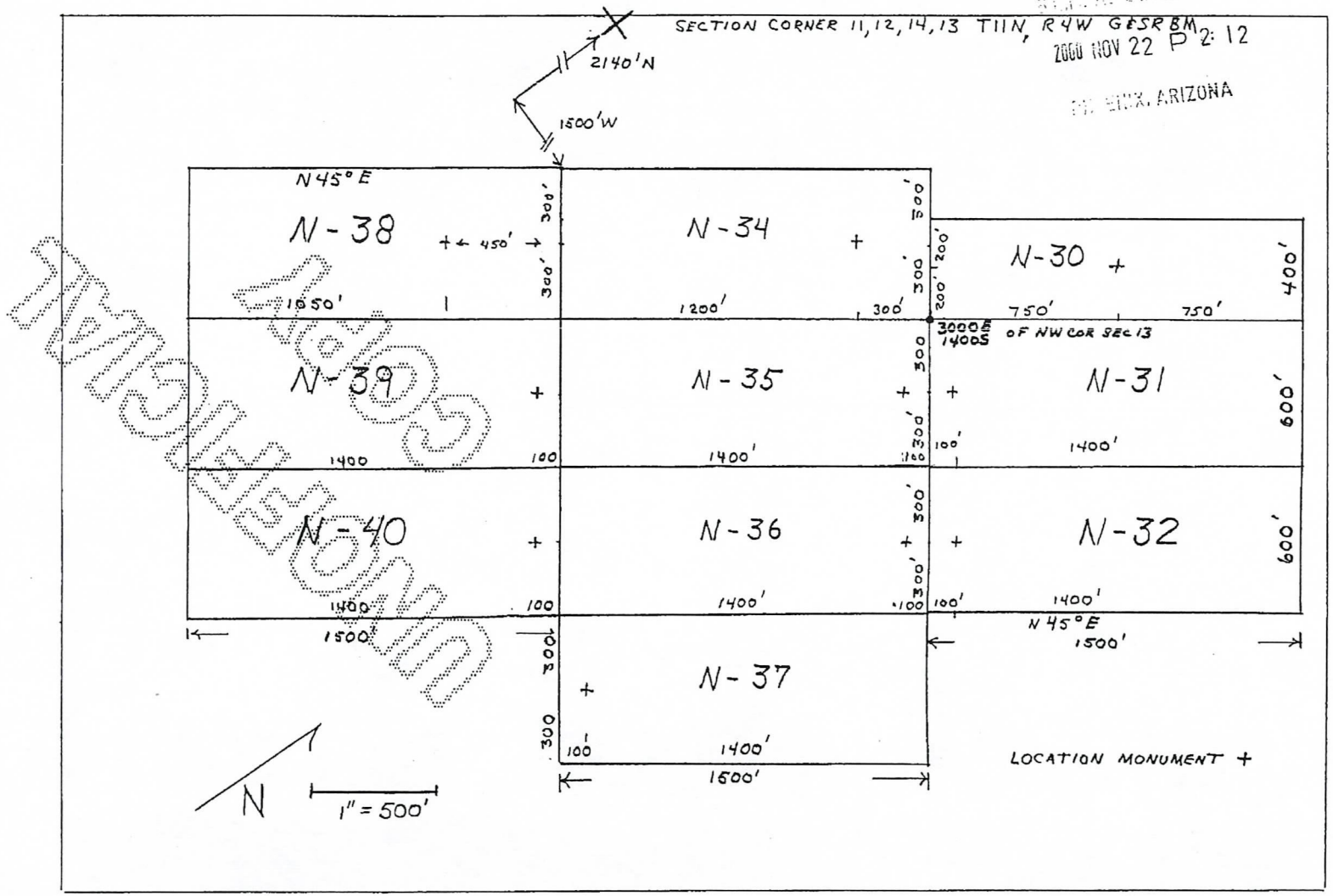

will call
H. MATSON

3310601 BK 3798 PG 668
Yavapai County
Patsy Jenney-Colon, Recorder
12/12/2000 08:42A PAGE 1 OF 2
H MATSON
RECORDING FEE 5.00
SURCHARGE 4.00
POSTAGE 0.00

NOTICE OF LOCATION

Lode Mining Claim

NOTICE IS HEREBY GIVEN that the N-35 lode mining claim has been located by EQUATORIAL ZONIA INC., whose address is 1430 E. FT. Lowell TUCSON AZ 85719. The general course of this claim is N 45° E and is situated in the WALNUT GROVE Mining District, YAVAPAI County, Arizona.

This claim is 1500 feet in length and 600 feet in width. The claim runs from the location monument on which this notice is posted 1400 feet in a S 45° W direction to the SW end line and 100 feet in a N 45° E direction to the NE end line. The claim boundaries are marked by six monuments, one at each corner and one at the center of each end line of the claim. The location monument on which this notice is posted is situated within Section 13, T. 11 N, R. 4 W, G&SRM, Arizona, and this claim encompasses portions of the following quarter section(s), Section(s), Township(s), and Range(s):

NE 1/4, NW 1/4, SE 1/4 SECTION 13
T 11N, R 4W

G&SRM, Arizona. The NW corner of this claim lies 3000' EAST AND 1400' South from the NW corner of Section 13 T. 11 N, R. 4 W, G&SRM, Arizona, an established monument.

The locality of this claim with reference to some natural object or other permanent monument is as follows:

NW CORNER IS ABOUT 3000' S80°W FROM THE CONFLUENCE OF PLACERITA & FRENCH GULCH.

DATED AND POSTED on the ground this 4 day of OCTOBER, 2000.

BY: Harman Matson
(Agent)
BOX E MILEWIDE Rd
Address
MARANA AZ 85653

LOCATOR: EQUATORIAL ZONIA INC.

A claim map is attached for recordation.

RECEIVED
2000 NOV 22 P 2:12
BLM ARIZONA STATE OFFICE

AMC 354862

OF 2
8 PG 668 FEE#3310601

AMC 354862

MINING CLAIM LOCATION MAP
EQUATORIAL ZONIA INC.

RECEIVED
STATE OFFICE
2000 NOV 22 P 2:13
PHOENIX, ARIZONA

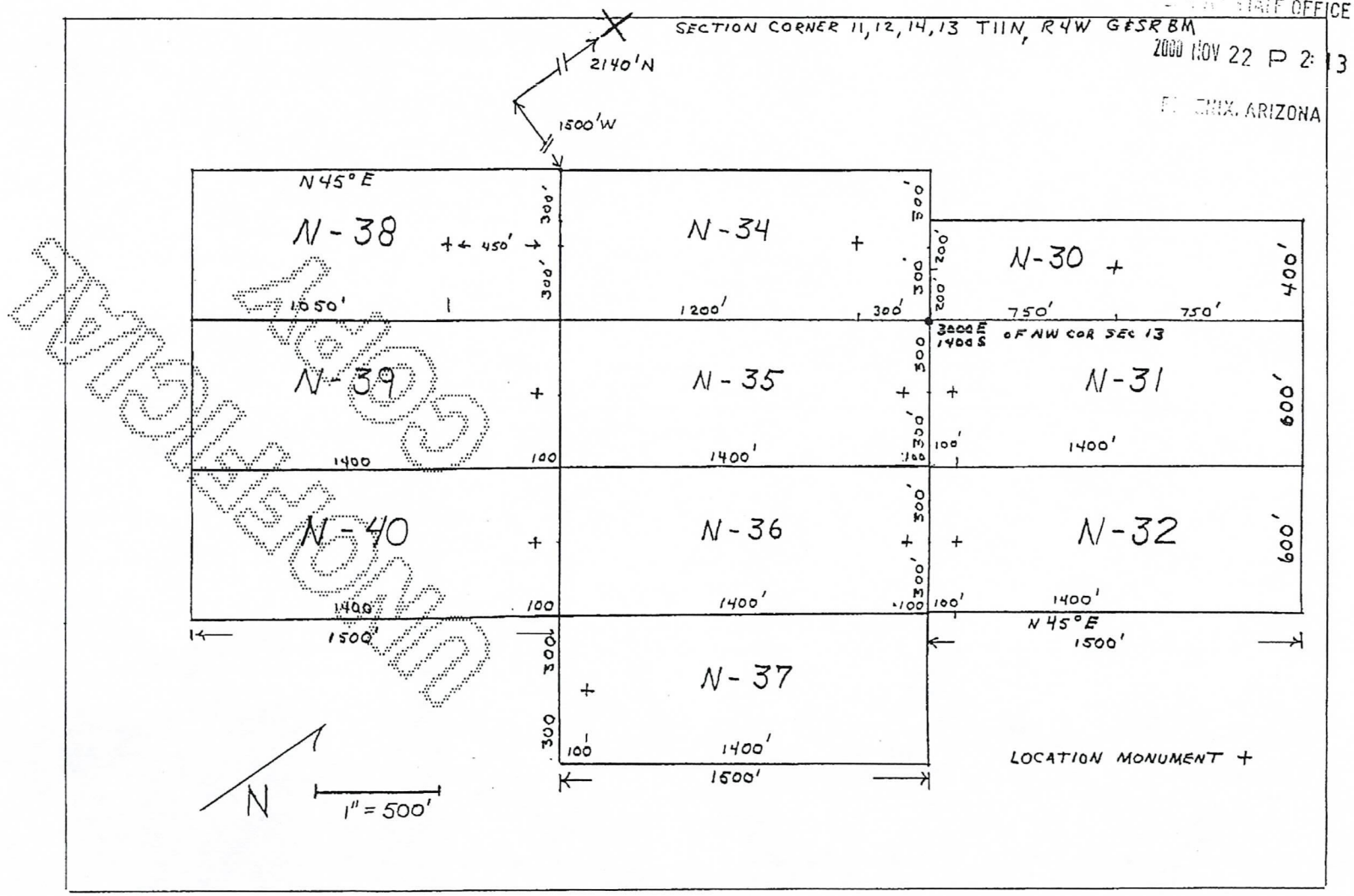

ARIZONA ZONIA

W/ll call
H. Matson

[redacted] BK 3798 PG 667
Yavapai County
Patsy Jenney-Colon, Recorder
12/12/2000 08:42A PAGE 1 OF 2
H MATSON
RECORDING FEE 5.00
SURCHARGE 4.00
POSTAGE 0.00

ORIGINAL

NOTICE OF LOCATION

Lode Mining Claim

NOTICE IS HEREBY GIVEN that the N-36 lode mining claim has been located by EQUATORIAL ZONIA INC., whose address is 1430 E. FT. Lowell Tucson AZ 85719. The general course of this claim is _____ and is situated in the WALNUT GROVE Mining District, YAVAPAI County, Arizona.

This claim is 1500 feet in length and 600 feet in width. The claim runs from the location monument on which this notice is posted 1400 feet in a S 45° W direction to the SW end line and 100 feet in a N 45° E direction to the NE end line. The claim boundaries are marked by six monuments, one at each corner and one at the center of each end line of the claim. The location monument on which this notice is posted is situated within Section 13, T. 11N, R. 4W, G&SRM, Arizona, and this claim encompasses portions of the following quarter section(s), Section(s), Township(s), and Range(s):

NE 1/4, SE 1/4, SW 1/4 Section 13
T 11N, R 4W

G&SRM, Arizona. The NW corner of this claim lies 3000' EAST THEN 1400' South THEN 600' S45°E from the NW corner of Section 13 T. 11N, R. 4W, G&SRM, Arizona, an established monument.

The locality of this claim with reference to some natural object or other permanent monument is as follows:

NW CORNER IS About 2800' S 70°W From THE CONFIVENCE OF PLACERITA & FRENCH Gulch

DATED AND POSTED on the ground this 5 day of October, 2000.

BY:
Hamian Mata
(Agent)
Box E Mile Wide Rd
Address
MARANA AZ 85653

LOCATOR:
Equatorial Zonia Inc.

A claim map is attached for recordation.

2000 NOV 22 P 2:13
FILED
PRESCOTT, ARIZONA

RECEIVED
BLM
STATE OFFICE

AMC 354863

OF 2
8 PG 667 FEE#3310600

AMC 354863

MINING CLAIM LOCATION MAP
EQUATORIAL ZONIA INC.

RECEIVED
BLM AZ STATE OFFICE
2000 NOV 22 P 2:13
ARIZONA

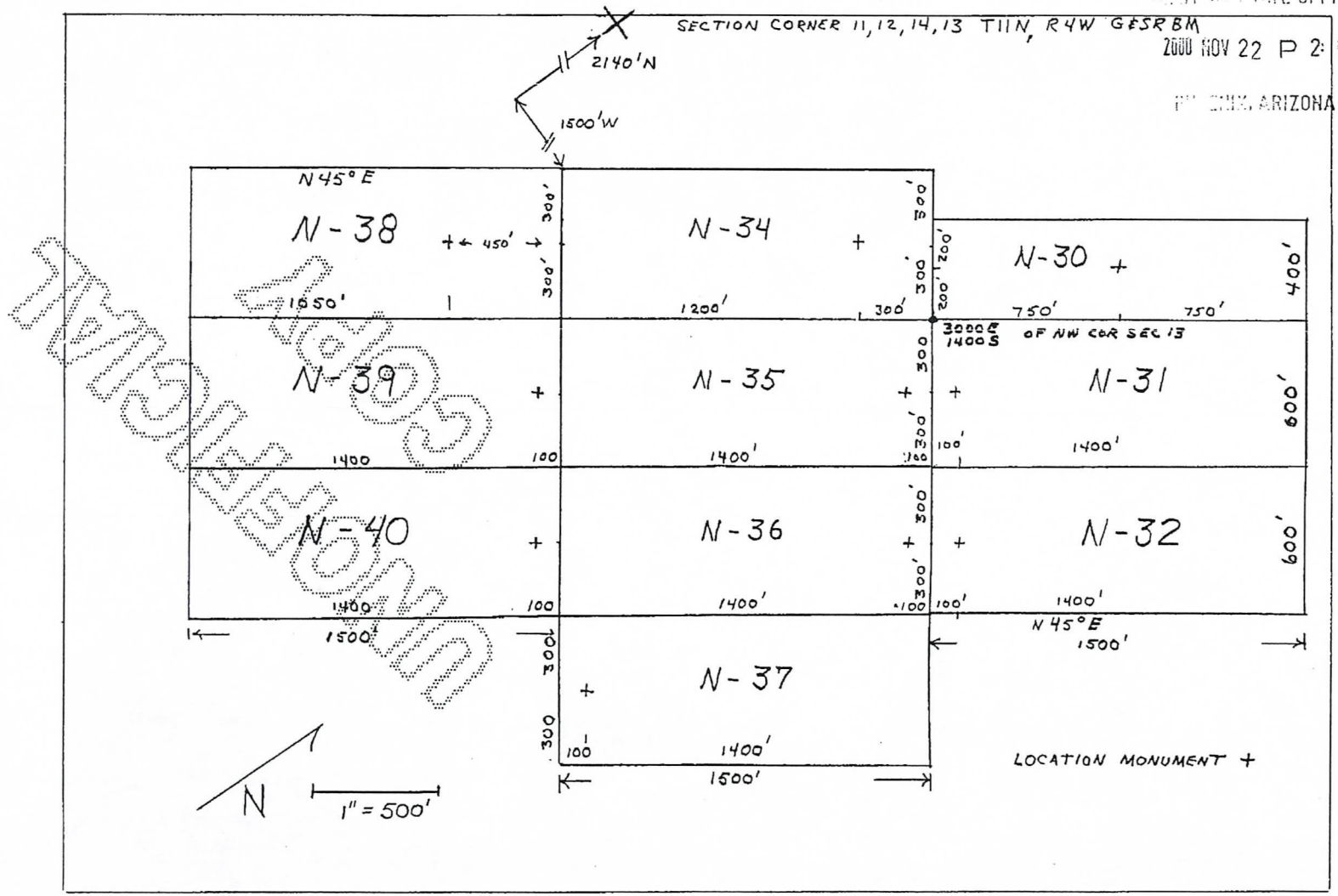

WILL CALL
H. MATSON

BK 3798 PG 666
Yavapai County
Patsy Jenney-Colon, Recorder
12/12/2000 08:42A PAGE 1 OF 2
H MATSON
RECORDING FEE 5.00
SURCHARGE 4.00
POSTAGE 0.00

ORIGINAL

NOTICE OF LOCATION

Lode Mining Claim

NOTICE IS HEREBY GIVEN that the N-37 lode mining claim has been located by EQUATORIAL ZONIA INC., whose address is 1430 E. FT. LOWELL TUCSON AZ 85719. The general course of this claim is _____ and is situated in the WALNUT GROVE Mining District, YAVAPAI County, Arizona.

This claim is 1500 feet in length and 600 feet in width. The claim runs from the location monument on which this notice is posted 1400 feet in a N45°E direction to the NE end line and 100 feet in a S45°W direction to the SW end line. The claim boundaries are marked by six monuments, one at each corner and one at the center of each end line of the claim. The location monument on which this notice is posted is situated within Section 13, T. 11N, R. 4W, G&SRM, Arizona, and this claim encompasses portions of the following quarter section(s), Section(s), Township(s), and Range(s):

SE 1/4 Section 13
T11N R4W

G&SRM, Arizona. The NW corner of this claim lies 3000' EAST THEN 1400' SOUTH THEN 1200' S45°E from the NW corner of Section 13 T. 11N, R. 4W, G&SRM, Arizona, an established monument.

The locality of this claim with reference to some natural object or other permanent monument is as follows:

NE CORNER IS IN PLACERITA GULCH ABOUT 2000' FROM THE CONFLUENCE OF PLACERITA & FRENCH GULCH.

DATED AND POSTED on the ground this 5 day of OCTOBER, 2000.

BY: Hamin Matson
(Agent)
Box E Milewide Rd
Address
Marana AZ 85653

LOCATOR: Equatorial Zonia Inc.

2000 NOV 22 P 2:13
RECEIVED
BLM ARIZONA STATE OFFICE

A claim map is attached for recordation.

AMC 354864

PAGE 2 OF 2
B[illegible] PG 666 FEE#3310599

AMC 354864

MINING CLAIM LOCATION MAP
EQUATORIAL ZONIA INC.

RECEIVED
P.L.M. AZ STATE OFFICE
2000 NOV 22 P 2:13
PHOENIX, ARIZONA

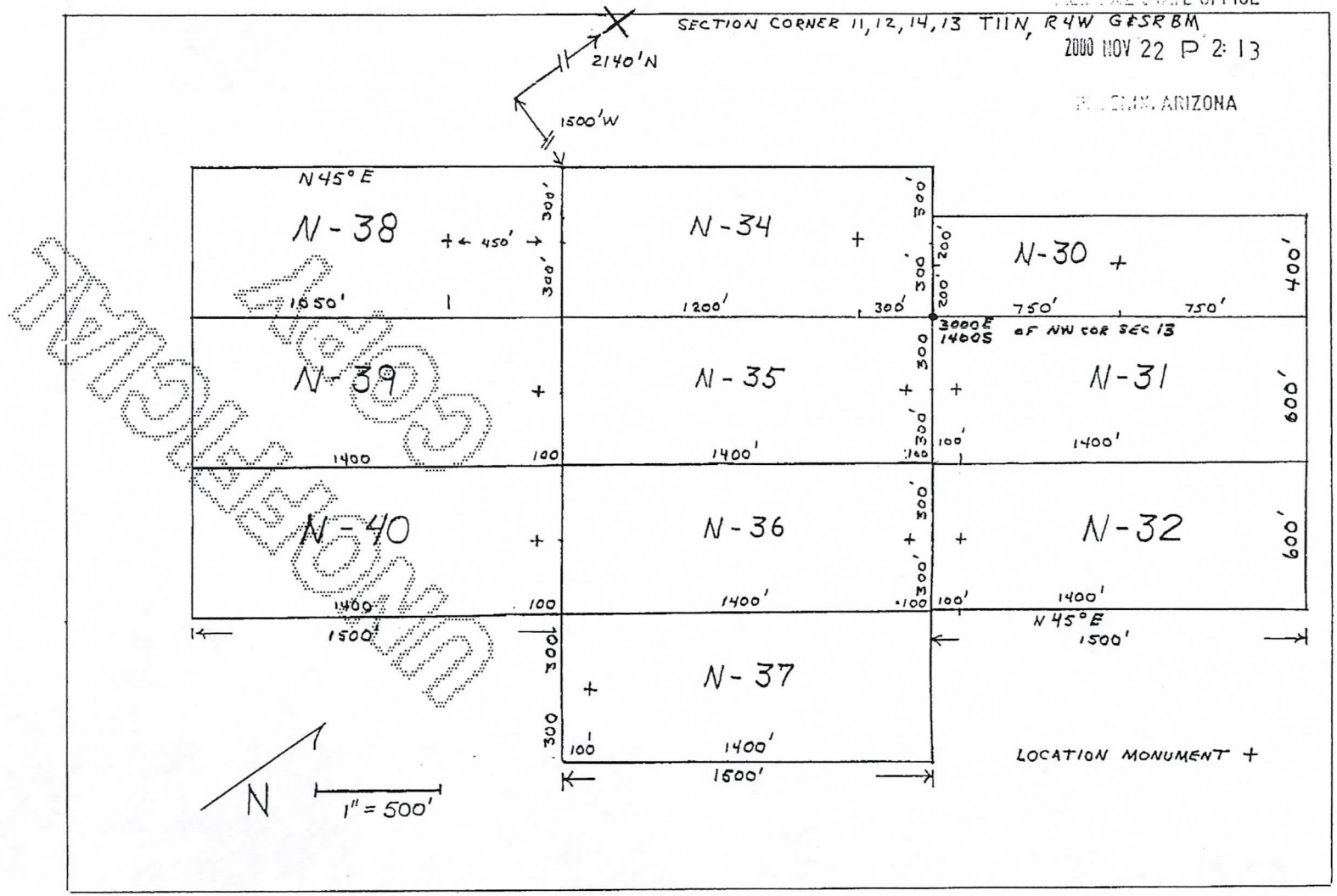

UNOFFICIAL COPY

W. II Call
H. MATSON

33 BK 3798 PG 665
Yavapai County
Patsy Jenney-Colon, Recorder
12/12/2000 08:42A PAGE 1 OF 2
H MATSON
RECORDING FEE 5.00
SURCHARGE 4.00
POSTAGE 0.00

ORIGINAL

NOTICE OF LOCATION

Lode Mining Claim

NOTICE IS HEREBY GIVEN that the N-38 lode mining claim has been located by EQUATORIAL ZONIA INC., whose address is 1430 E. FT. Lowell Tucson AZ 85719. The general course of this claim is N45°E and is situated in the WALNUT GROVE Mining District, YAVAPAI County, Arizona.

This claim is 1500 feet in length and 600 feet in width. The claim runs from the location monument on which this notice is posted 1050 feet in a S 45°W direction to the SW end line and 450 feet in a N45°E direction to the NE end line. The claim boundaries are marked by six monuments, one at each corner and one at the center of each end line of the claim. The location monument on which this notice is posted is situated within Section 13, T. 11N, R. 4W, G&SRM, Arizona, and this claim encompasses portions of the following quarter section(s), Section(s), Township(s), and Range(s):

NW 1/4, SW 1/4 Section 13
T11N; R4W

G&SRM, Arizona. The NW corner of this claim lies 2140' South and 1500' East from the NW corner of Section 13 T. 11N, R. 4W, G&SRM, Arizona, an established monument.

The locality of this claim with reference to some natural object or other permanent monument is as follows:

NE CORNER is About 4600' S 70°W From The Confluence of Placerita & French Gulch

DATED AND POSTED on the ground this 6th day of NOVEMBER, 2000.

BY:
Hamin Mata
(Agent)
Box E Milewide Rd
Address
MARANA AZ 85653

LOCATOR:
Equatorial Zonia Inc.

A claim map is attached for recordation.

RECEIVED
2000 NOV 22 P 2:13
STATE OF ARIZONA
STATE OFFICE

AMC 354865

PAGE 1 OF 2
BK PG 665 FEE#3310598

MINING CLAIM LOCATION MAP
EQUATORIAL ZONIA INC.

AMC 354865

RECEIVED
BLM STATE OFFICE
2000 NOV 22 P 2:13
PHOENIX, ARIZONA

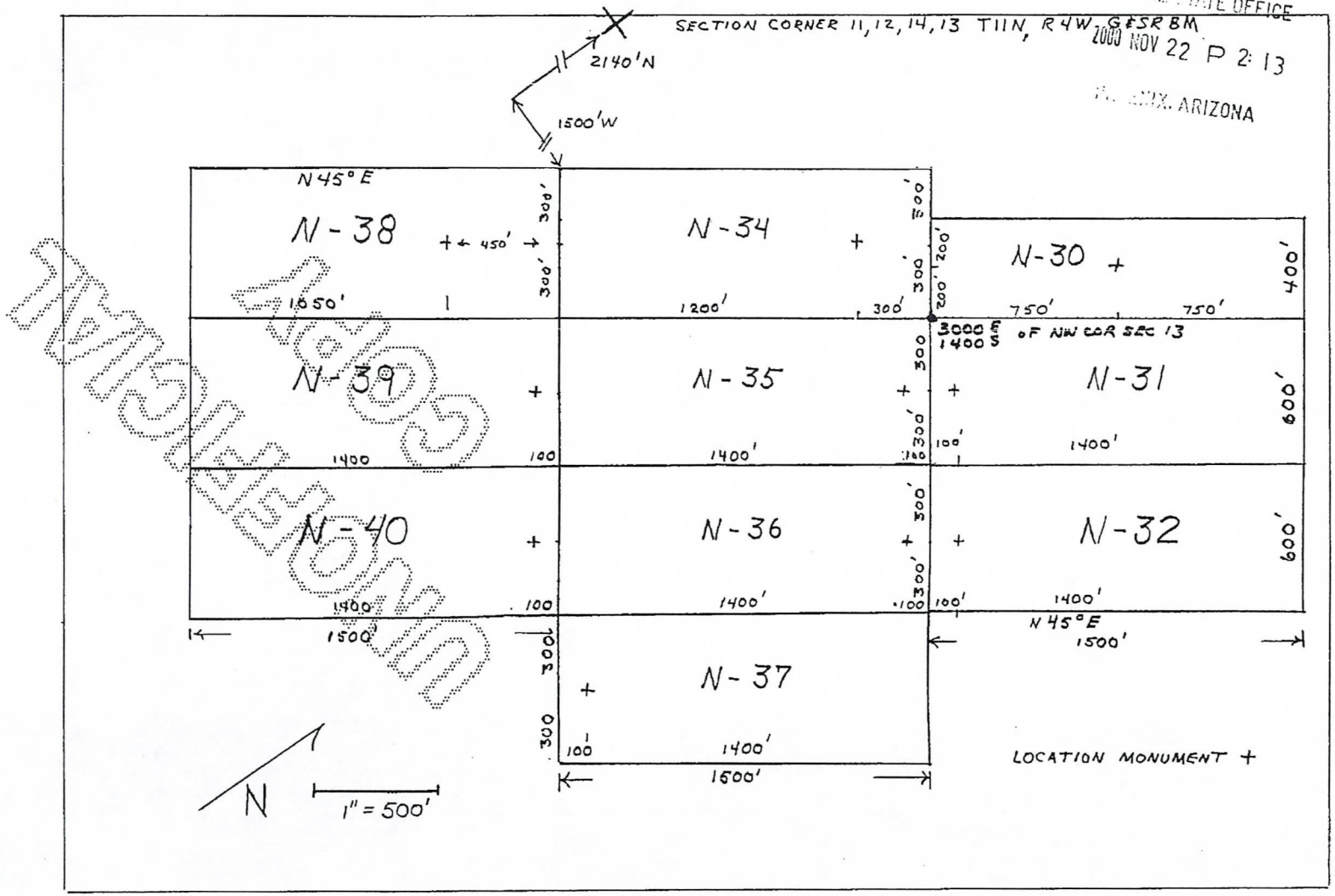

ABANDONED

will call
H. MATSON

33[redacted] BK 3798 PG 664
Ya[redacted] County
Patsy Jenney-Colon, Recorder
12/12/2000 08:42A PAGE 1 OF 2
H MATSON
RECORDING FEE 5.00
SURCHARGE 4.00
POSTAGE 0.00

ORIGINAL

NOTICE OF LOCATION

Lode Mining Claim

NOTICE IS HEREBY GIVEN that the N-39 lode mining claim has been located by EQUATORIAL ZONIA INC., whose address is 1430 E. FT. Lowell Tucson AZ 85719. The general course of this claim is _____ and is situated in the WALNUT GROVE Mining District, YAVAPAI County, Arizona.

This claim is 1500 feet in length and 600 feet in width. The claim runs from the location monument on which this notice is posted 1400 feet in a S45°W direction to the SW end line and 100 feet in a N45°E direction to the NE end line. The claim boundaries are marked by six monuments, one at each corner and one at the center of each end line of the claim. The location monument on which this notice is posted is situated within Section 13, T. 11N, R. 4W, G&SRM, Arizona, and this claim encompasses portions of the following quarter section(s), Section(s), Township(s), and Range(s):

NW 1/4, SW 1/4 SECTION 13
T11N R4W

G&SRM, Arizona. The NW corner of this claim lies 2140' South then 1500' EAST then 600' S45°E from the NW corner of Section 13 T. 11N, R. 4W, G&SRM, Arizona, an established monument.

The locality of this claim with reference to some natural object or other permanent monument is as follows:

NW CORNER IS about 4600' S70°W FROM THE CONFIDENCE OF PLACERITA & FRENCH GULCH.

DATED AND POSTED on the ground this 6th day of NOVEMBER, 2000

BY: Hamin Matson
(Agent)
BOX E MILEWIDE RD
Address
MARANA AZ 85653

LOCATOR: EQUATORIAL ZONIA INC.

A claim map is attached for recordation.

RECEIVED
2000 NOV 22 P 2:13
AMC 354866

PAGE 2 OF 2
98 PG 664 FEE#3310597

ANG 554866

MINING CLAIM LOCATION MAP
EQUATORIAL ZONIA INC.

RECEIVED
B.L.M. ... STATE OFFICE
2000 NOV 22 P 2:13
PHOENIX, ARIZONA

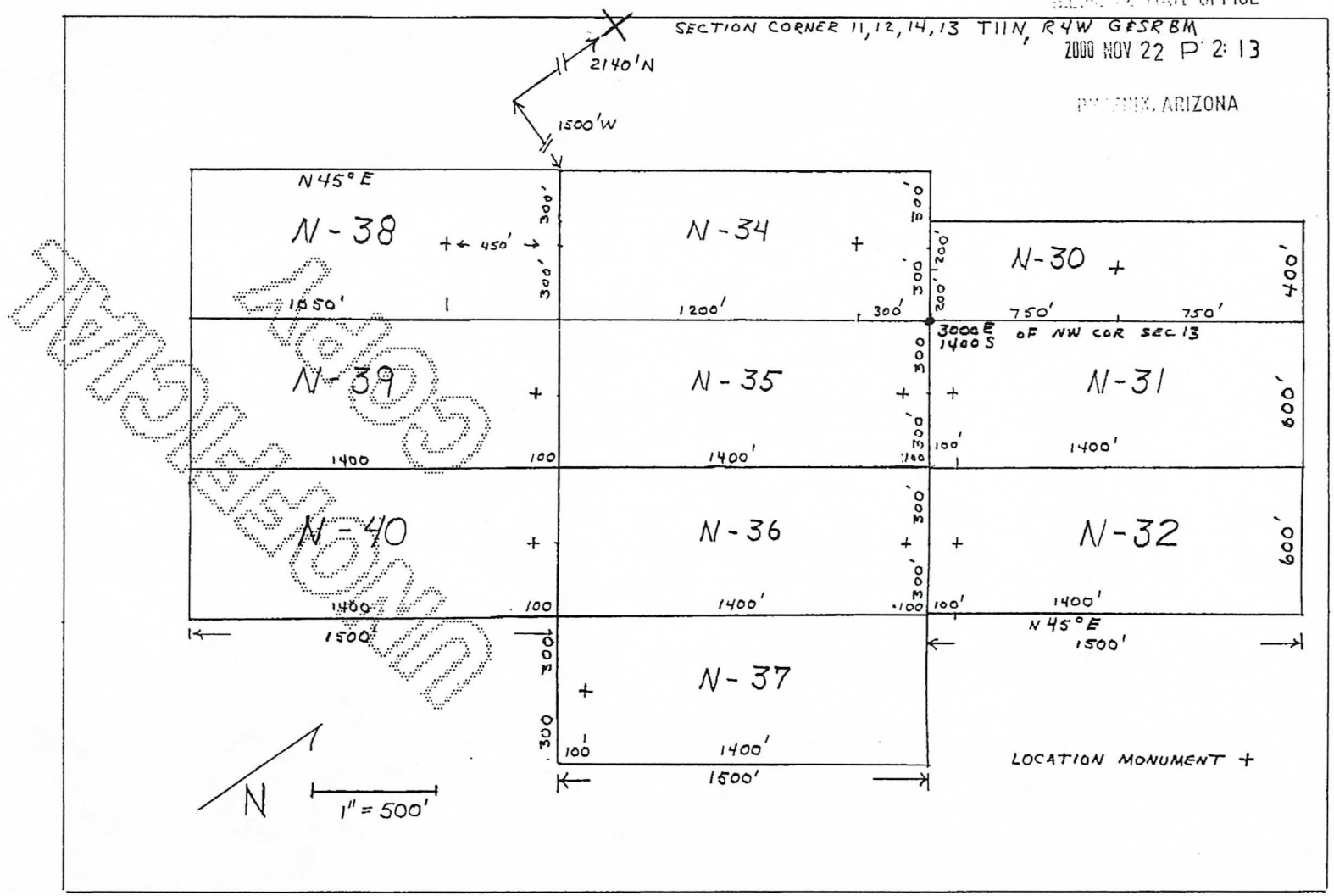

UNOFFICIAL COPY

NOTICE OF LOCATION

Lode Mining Claim

NOTICE IS HEREBY GIVEN that the N-40 lode mining claim has been located by EQUATORIAL ZONIA INC., whose address is 1430 E. FT. LOWELL TUCSON AZ 85719. The general course of this claim is _____ and is situated in the WALNUT GROVE Mining District, YAVAPAI County, Arizona.

This claim is 1500 feet in length and 600 feet in width. The claim runs from the location monument on which this notice is posted 1400 feet in a S 45° W direction to the SW end line and 100 feet in a N 45° E direction to the NE end line. The claim boundaries are marked by six monuments, one at each corner and one at the center of each end line of the claim. The location monument on which this notice is posted is situated within Section 13, T. 11N, R. 4W, G&SRM, Arizona, and this claim encompasses portions of the following quarter section(s), Section(s), Township(s), and Range(s):

SW 1/4 SECTION 13
T 11N, R 4W

G&SRM, Arizona. The NW corner of this claim lies 2140' South THEN 1500' EAST THEN 1200' S 45° E from the NW corner of Section 13 T. 11N, R. 4W, G&SRM, Arizona, an established monument.

The locality of this claim with reference to some natural object or other permanent monument is as follows:

NE CORNER IS ABOUT 4300' S 50° W FROM THE CONFLUENCE OF PLACERITA & FRENCH GULCH

DATED AND POSTED on the ground this 6th day of NOVEMBER, 2000.

BY:

Harrison Mat[illegible]
(Agent)
Box E Milewide Rd
Address
MARANA AZ 85653

LOCATOR:

Equatorial Zonia Inc.

A claim map is attached for recordation.

AMC 354867

RECEIVED
STATE OFFICE
2000 NOV 22 P 2:13
TUCSON, ARIZONA

MINING CLAIM LOCATION MAP
EQUATORIAL ZONIA INC.

AMC 354867

RECEIVED
STATE OFFICE
2000 NOV 22 P 2:13
ARIZONA

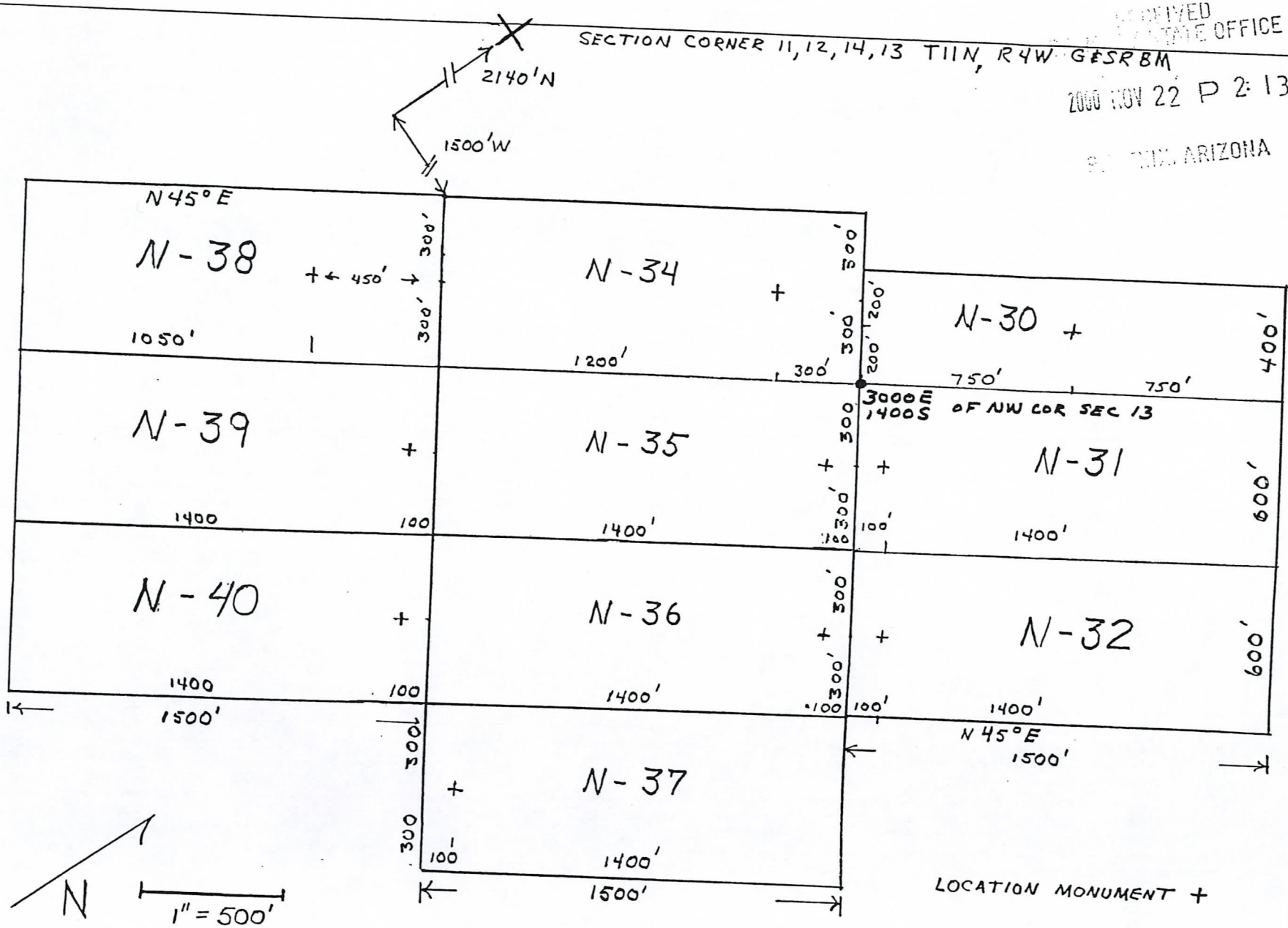

STATE OF ARIZONA, County of Yavapai—ss 4789

I do hereby certify that the within instrument was filed and recorded at the request of McAlester Fuel Co

on FEB 10 '81 - 11 45 AM o'clock ... Book 1358 Official Records Page 593-594

Records of Yavapai County, Arizona. WITNESS my hand and official seal the day and year first above written.

PATSY C. JENNEY, County Recorder

By Dorothy J Clupper, Deputy

NOTICE OF LOCATION

NOTICE IS HEREBY GIVEN, That the undersigned, having complied with the requirements of SECTION 2324 of the REVISED STATUTES of the United States, and the Local Laws, Customs and Regulations of this District, has ZONIA NO. 5 located fifteen hundred feet in length by 600 feet in width, on this the Lode, Vein or Deposit, bearing Gold, Silver, Copper, Lead and other valuable minerals, situated IN SECTION 12, T. 11 N., R. 4 W.

in the Walnut Grove Mining District, Yavapai County, State of Arizona

the location being described and marked on the ground as follows, to-wit:

Beginning ... feet SOUTHEAST of this location (Discovery Monument, at the SOUTH end center monument, and running

thence N 23-15 W 300 feet to SOUTHWEST corner monument No. 1;

thence N 55-20 E 1500 feet to NORTHWEST corner monument No. 2;

thence S 23-15 E 300 feet to NORTH end center monument;

thence S 23-15 E 300 feet to NORTHEAST corner monument No. 3;

thence S 55-20 W 1500 feet to SOUTHEAST corner monument No. 4;

thence N 23-15 W 300 feet to place of beginning; including all Dips, Spurs, Angles and Variations THIS CLAIM IS BOUNDED ON THE SOUTHEAST BY THE QUARTETTE PATENTED MINING CLAIM, ON THE NORTHEAST BY THE ZONIA NO. 14, AND ON THE NORTH BY THE ZONIA NO. 6. THIS CLAIM IS VALIDATED WITH A DRILL HOLE NEAR THIS POSTING. SAID DRILL HOLE IS MARKED AS PRESCRIBED BY LAW. RELOCATION OF ZONIA NO. 5 RECORDED IN BOOK 360 PAGE 405 OF SAID COUNTY.

The above described Mining Claim shall be known as the ZONIA NO. 5

Located this 30th day of January 19 81

NAMES OF LOCATORS:

Name Walter J. Cobey, Jr., Agent Address ...

Name McAlester Fuel Co. Address Kirkland, Arizona 86332

Name Walter J Cobey Jr Address ...

NOTICE OF LOCATION

BOOK 1358 PAGE 593

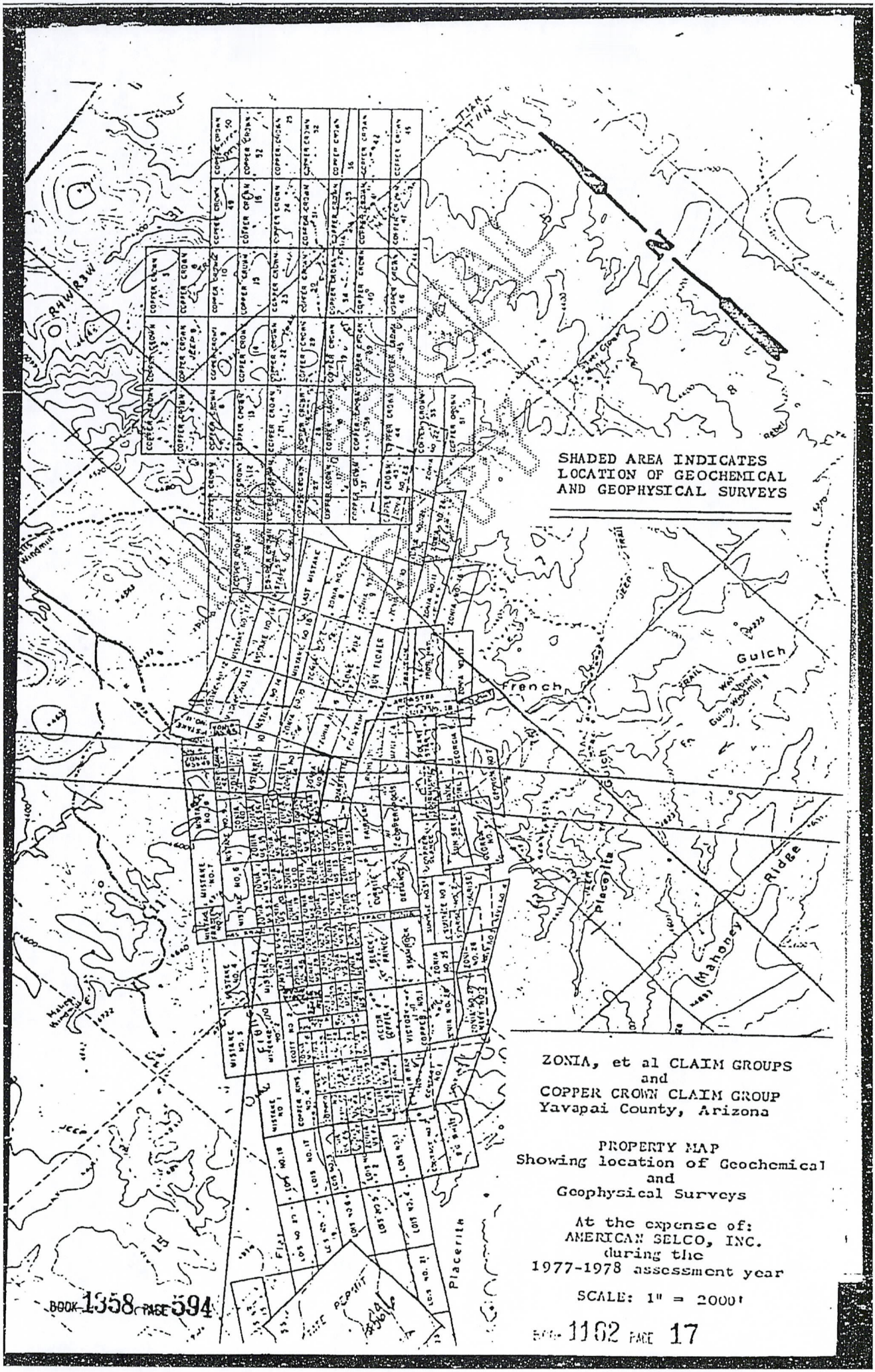

ZONIA, et al CLAIM GROUPS
and
COPPER CROWN CLAIM GROUP
Yavapai County, Arizona

PROPERTY MAP
Showing location of Geochemical
and
Geophysical Surveys

At the expense of:
AMERICAN SELCO, INC.
during the
1977-1978 assessment year

SCALE: 1" = 2000'

BOOK 1358 PAGE 594

BOOK 1102 PAGE 17

3239835 BK 3739 PG 235
Yavapai County
Patsy Jenney-Colon, Recorder
03/15/2000 08:29A PAGE 1 OF 3
H MATSON
RECORDING FEE 5.00
SURCHARGE 4.00
POSTAGE 1.00

Recorded at the request of:

When Recorded, **MAIL TO:**

EQUATORIAL ZONIA INC
1430 E. FT. LOWELL #200
TUCSON AZ 85719

UNOFFICIAL COPY

NOTICE OF MINING LOCATIONS

F OF 3
E 9 PG 235 FEE#3239835

RECEIVED
B.L.M. AZ STATE OFFICE

2000 MAR -9 A 10:46

PRESCOTT, ARIZONA

NOTICE OF LOCATION

Lode Mining Claim

NOTICE IS HEREBY GIVEN that the TRIAD No.1 lode mining claim has been located by Equatorial Zonia Inc., whose address is 1430 E. FT. Lowell #200 Tucson AZ 85719. The general course of this claim is NNW - SSE and is situated in the Walnut Grove Mining District, Yavapai County, Arizona.

This claim is 1500 feet in length and 600 feet in width. The claim runs from the location monument on which this notice is posted 1300 feet in a N23°15'W direction to the North end line and 200 feet in a S23°15'E direction to the South end line. The claim boundaries are marked by six monuments, one at each corner and one at the center of each end line of the claim. The location monument on which this notice is posted is situated within Section 6, T. 11N, R. 3W, G&SRM, Arizona, and this claim encompasses portions of the following quarter section(s), Section(s), Township(s), and Range(s):

SW 1/4 Sec 6 T11N R3W and SE 1/4 Sec 1, T11N, R4W

G&SRM, Arizona. The SW corner of this claim lies 20' NNE from the SE corner of Section 1 T. 11N, R. 4W, G&SRM, Arizona, an established monument.

The locality of this claim with reference to some natural object or other permanent monument is as follows:

NE corner is about 700' South of Hill 4653 in Section 1.

DATED AND POSTED on the ground this 16 day of February, 2000.

BY: Harris Mata
(Agent)
1430 E. FT. Lowell #200
Address
Tucson AZ 85719

LOCATOR:
Equatorial Zonia Inc.

A claim map is attached for recordation.

Acknowledged before me this 7th day of March 2000.

Deborah K Hreblyn

OFFICIAL SEAL
DEBORAH K. HREBLYN
NOTARY PUBLIC - ARIZONA
PIMA COUNTY
My Comm. Expires Sept. 11, 2002

OFFICIAL SEAL
DEBORAH K. HREBLYN
NOTARY PUBLIC - ARIZONA
PIMA COUNTY
My Comm. Expires Sept. 11, 2002

TR [redacted] 0.1 is in SW¼ Sec 6
T11N R3W AND SE¼ Sec 1
T11N R4W G&SRM AZ

RECEIVED
B.L.M. AZ STATE OFFICE

2000 MAR -9 A 10:46

PHOENIX, ARIZONA

PAGE 3 OF 3
BK 3739 PG 235 FEE#3239835

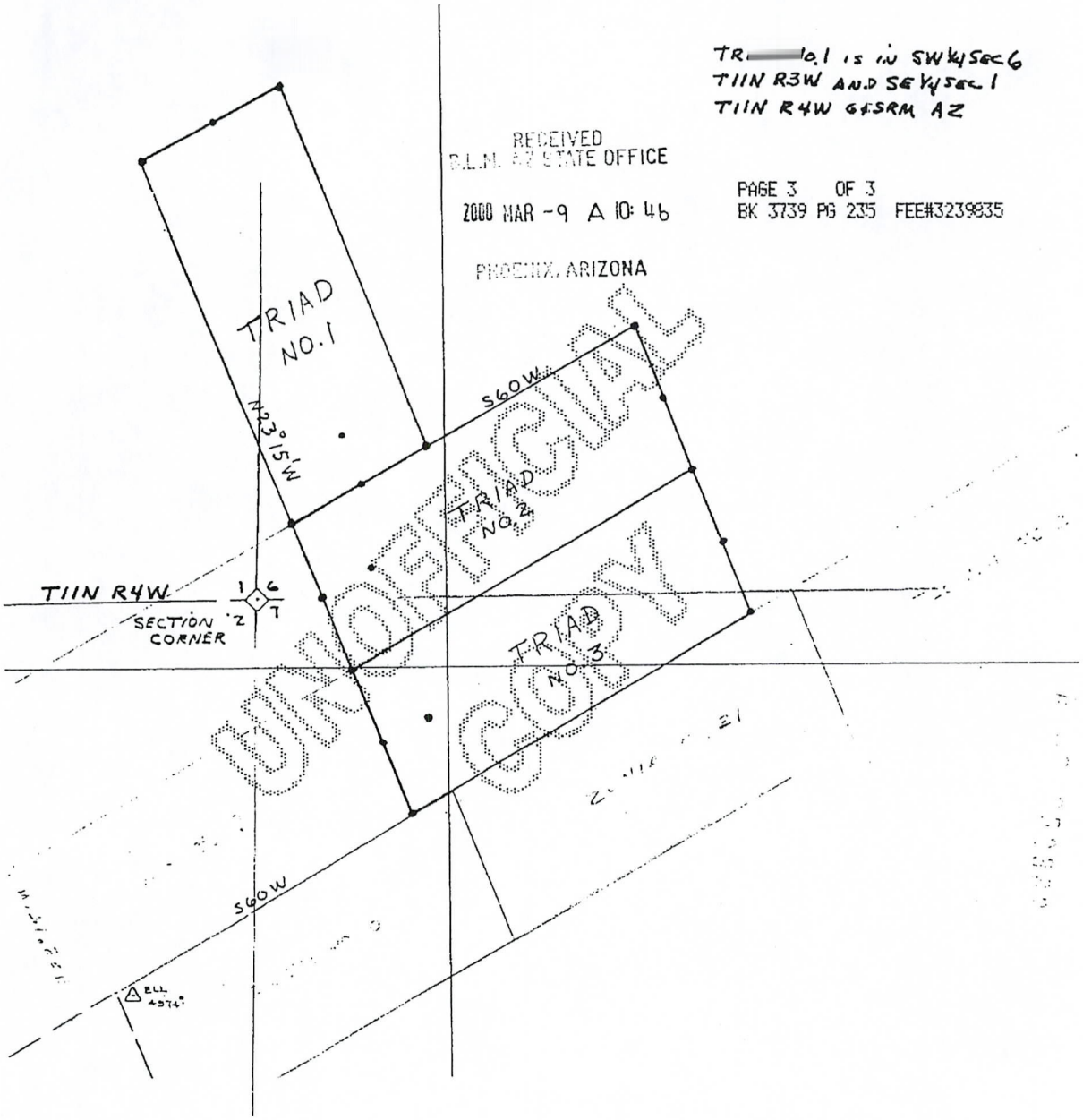

N

MINING CLAIM LOCATION MAP

TRIAD NO.1, TRIAD NO.2, TRIAD NO.3
Walnut Grove District, Yavapai Co., Arizona
1 inch = 500 feet

32 BK 3739 PG 234
Yavapai County
Patsy Jenney-Colon, Recorder
03/15/2000 08:29A PAGE 1 OF 3
H MATSON
RECORDING FEE 5.00
SURCHARGE 4.00
POSTAGE 1.00

Recorded at the request of:

When Recorded, **MAIL TO:**

EQUATORIAL ZONIA INC
1430 E. FT. LOWELL #200
TUCSON AZ 85719

UNOFFICIAL COPY

NOTICE OF MINING LOCATIONS

P OF 3
B 9 PG 234 FEE#3239834

RECEIVED
B.L.M. AZ STATE OFFICE

2000 MAR -9 A 10:46

PHOENIX, ARIZONA

NOTICE OF LOCATION

Lode Mining Claim

NOTICE IS HEREBY GIVEN that the TRIAD No. 2 lode mining claim has been located by Equatorial Zonia Inc, whose address is 1430 E. FT. Lowell #200 Tucson AZ 85719. The general course of this claim is NE - SW and is situated in the WALNUT GROVE Mining District, YAVAPAI County, Arizona.

This claim is 1500 feet in length and 600 feet in width. The claim runs from the location monument on which this notice is posted 1300 feet in a N60E direction to the NE end line and 200 feet in a S 60W direction to the SW end line. The claim boundaries are marked by six monuments, one at each corner and one at the center of each end line of the claim. The location monument on which this notice is posted is situated within Section 6, T. 11N, R. 3W, G&SRM, Arizona, and this claim encompasses portions of the following quarter section(s), Section(s), Township(s), and Range(s):

SW 1/4 Sec 6 T11N R3W and NW 1/4 Sec 7 T11N R3W

G&SRM, Arizona. The WEST corner of this claim lies 250' NNE from the SE corner of Section 1 T. 11N, R. 4W, G&SRM, Arizona, an established monument.

The locality of this claim with reference to some natural object or other permanent monument is as follows:

WEST CORNER IS ABOUT 2300' South of hill 4653

DATED AND POSTED on the ground this 16 day of February, 2000.

BY: Hamin Matar
(Agent)
1430 E. FT. Lowell #200
Address
Tucson AZ 85719

LOCATOR: Equatorial Zonia Inc.

A claim map is attached for recordation.

Acknowledged before me this 9th day of March, 2000

Deborah K Hreblyn

OFFICIAL SEAL
DEBORAH K. HREBLYN
NOTARY PUBLIC - ARIZONA
PIMA COUNTY
My Comm. Expires Sept. 11, 2002

OFFICIAL SEAL
DEBORAH K HREBLYN
NOTARY PUBLIC - ARIZONA
PIMA COUNTY
My Comm. Expires Sept

TRIAD NO.2 [redacted] N SW 1/4 SEC 6
T11N R3W [redacted] D NW 1/4 SEC 7
T11N, R4W GESRM AZ.

RECEIVED
B.L.M. AZ STATE OFFICE
2000 MAR -9 A 10:46
PHOENIX, ARIZONA

BK 3739 PG 234 FEE#3239834

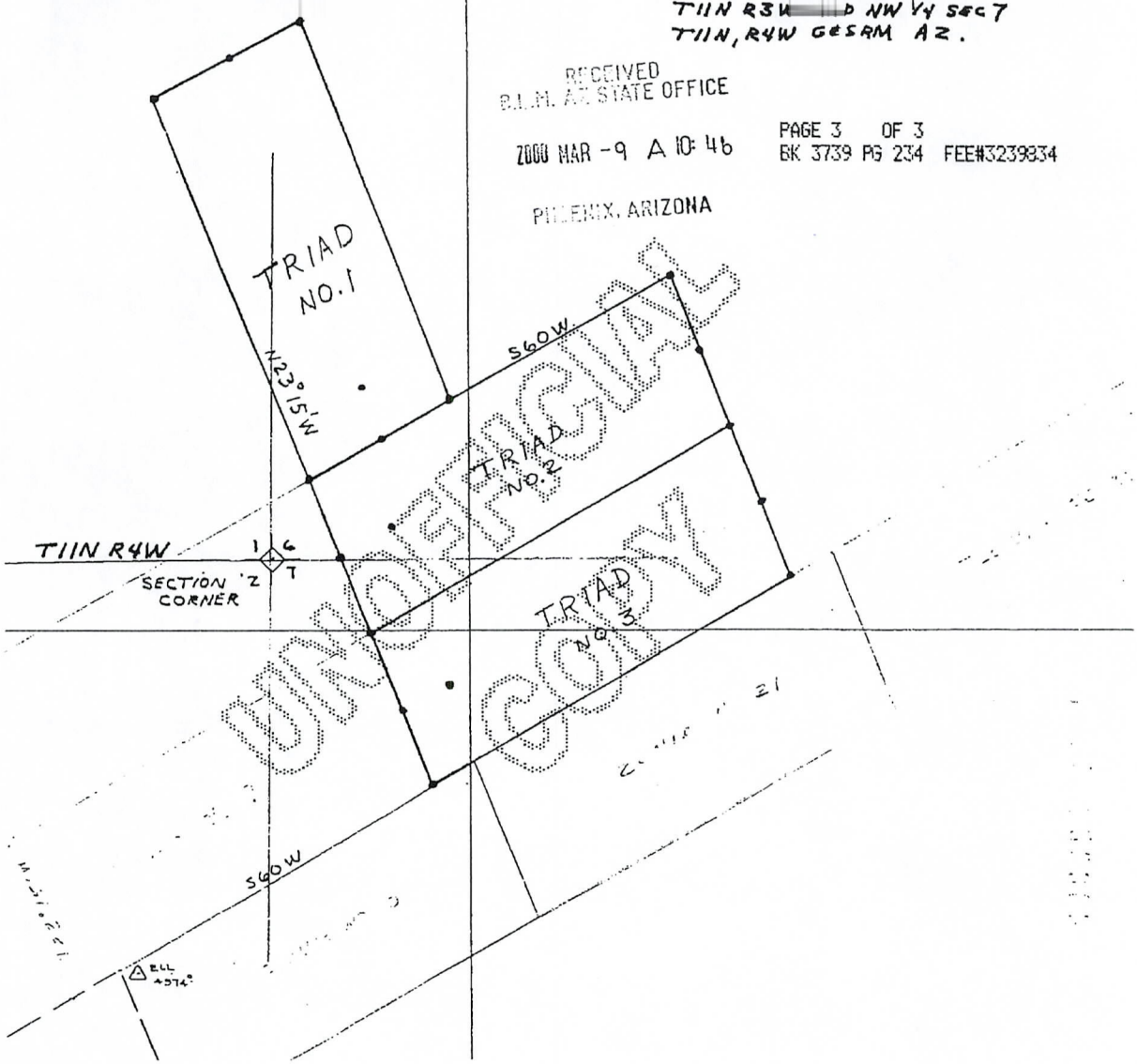

N

MINING CLAIM LOCATION MAP

TRIAD NO.1, TRIAD NO.2, TRIAD NO.3
Walnut Grove District, Yavapai Co., Arizona
1 inch = 500 feet

32[redacted] BK 3739 PG 233
Yavapai County
Patsy Jenney-Colon, Recorder
03/15/2000 08:29A PAGE 1 OF 3
H MATSON
RECORDING FEE 5.00
SURCHARGE 4.00
POSTAGE 1.00

Recorded at the request of:

When Recorded, **MAIL TO:**

EQUATORIAL ZONIA INC
1430 E. FT. LOWELL #200
TUCSON AZ 85719

UNOFFICIAL COPY

NOTICE OF MINING LOCATIONS

9 PG 233 FEE#3239833

RECEIVED
BLM / STATE OFFICE
2000 MAR -9 A 10:46
PRESCOTT, ARIZONA

NOTICE OF LOCATION

Lode Mining Claim

NOTICE IS HEREBY GIVEN that the TRIAD No. 3 lode mining claim has been located by Equatorial Zonia Inc., whose address is 1430 E. FT. Lowell Tucson AZ 85719. The general course of this claim is NE - SW and is situated in the WALNUT GROVE Mining District, YAVAPAI County, Arizona.

This claim is 1500 feet in length and 600 feet in width. The claim runs from the location monument on which this notice is posted 1300 feet in a N60E direction to the NE end line and 200 feet in a SW direction to the SW end line. The claim boundaries are marked by six monuments, one at each corner and one at the center of each end line of the claim. The location monument on which this notice is posted is situated within Section 7, T. 11N, R. 3W, G&SRM, Arizona, and this claim encompasses portions of the following quarter section(s), Section(s), Township(s), and Range(s):

SW 1/4 Sec 6 T11N, R3W AND NW 1/4 Sec 7 T11N, R3W

G&SRM, Arizona. The WEST corner of this claim lies 420' SOUTHEAST from the NW corner of Section 7 T. 11N, R. 3W, G&SRM, Arizona, an established monument.

The locality of this claim with reference to some natural object or other permanent monument is as follows:

WEST CORNER IS ABOUT 2800' SSE of Hill 4653

DATED AND POSTED on the ground this 16 day of February, 2000.

BY: Harrison Mathers
(Agent)
1430 E. FT. Lowell #200
Address
Tucson AZ 85719

LOCATOR:
Equatorial Zonia Inc

A claim map is attached for recordation.

Acknowledged before me this 7th day of March, 2000 by Harrison Mathers

Deborah K. Hubly

OFFICIAL SEAL
DEBORAH K. HREBLYN
NOTARY PUBLIC-ARIZONA
PIMA COUNTY
My Comm. Expires Dec. 11, 2002

TRIAD ___ IS IN SW 1/4 SEC 6
T11N, R___ AND NW 1/4 SEC 7
T11N, R4W GESRM AZ.

RECEIVED
B.L.M. AZ STATE OFFICE
2000 MAR -9 A 10:46

PAGE 3 OF 3
BK 3739 PG 233 FEE#3239833

PHOENIX, ARIZONA

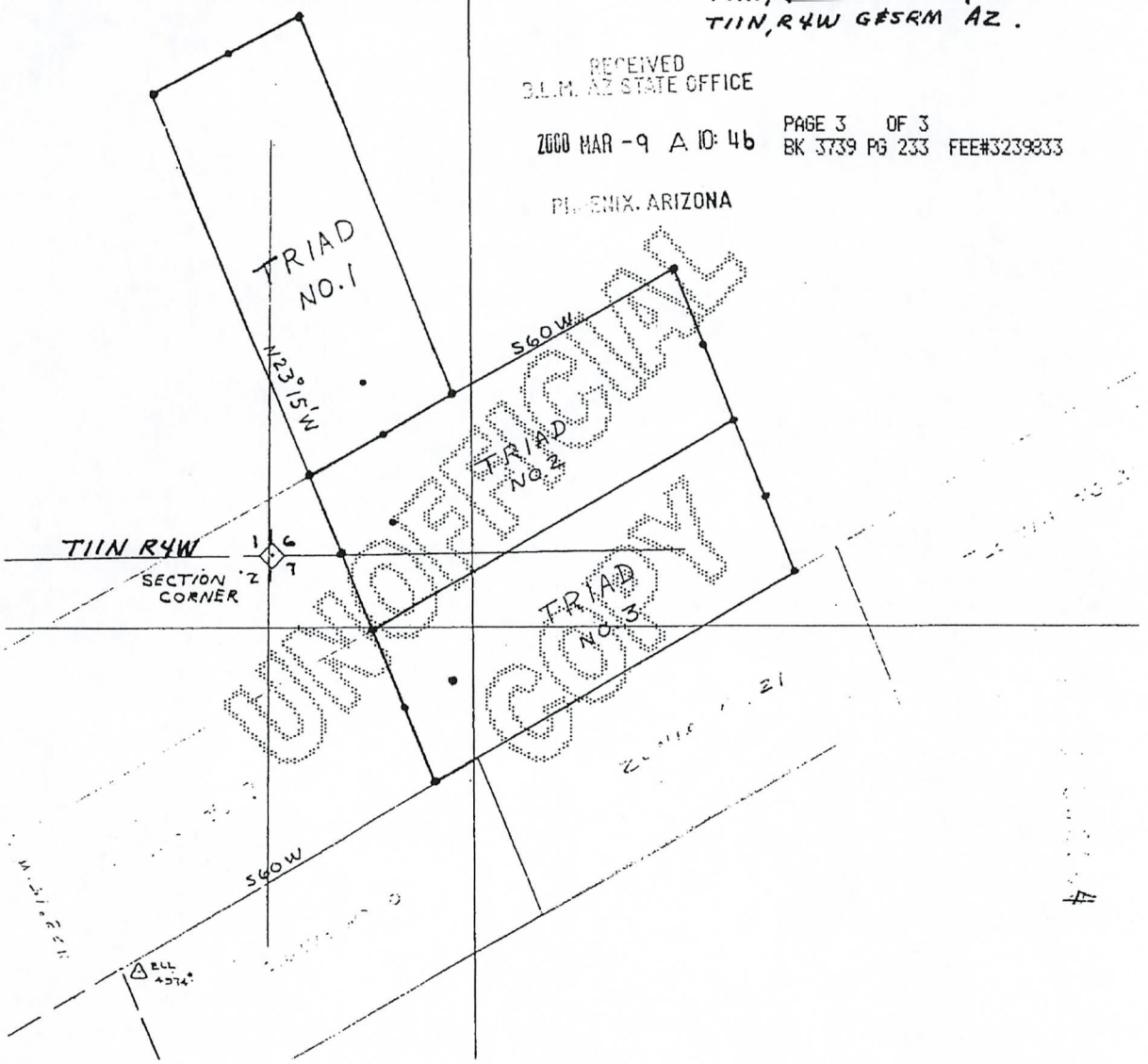

N

MINING CLAIM LOCATION MAP

TRIAD NO.1, TRIAD NO.2, TRIAD NO.3
Walnut Grove District, Yavapai Co., Arizona
1 inch = 500 feet

STATE OF ARIZONA, County of Yavapai—ss 4788

I do hereby certify that the within instrument was filed and recorded at the request of McAlester Fuel Co.

on FEB 10 '81 - 11 45 AM o'clock — Book 1358 Official Records Page 591-592

Records of Yavapai County, Arizona. WITNESS my hand and official seal the day and year first above written.

PATSY C. JENNEY, County Recorder

By Dorothy J Clupper, Deputy

NOTICE OF LOCATION

NOTICE IS HEREBY GIVEN: That the undersigned, having complied with the requirements of SECTION 2324 of the REVISED STATUTES of the United States, and the Local Laws, Customs and Regulations of this District, has located Fifteen Hundred feet in length by 600 feet in width, on this the Zonia No. 2 Lode, Vein or Deposit, bearing Gold, Silver, Copper, Lead and other valuable minerals, situated In Sections 11 and 12, T. 11 N., R. 2 E., G. & S. R. B. & M.

in the Walnut Grove Mining District, Yavapai County, State of Arizona

the location being described and marked on the ground as follows, to-wit:

Beginning 125 feet SOUTH of this location (Discovery Monument, at the SOUTHWEST end center monument, and running

thence N 51 W 300 feet to NORTHWEST corner monument No. 1;

thence N 39 E 1500 feet to NORTH corner monument No. 2;

thence S 51 E 300 feet to NORTHEAST end center monument;

thence S 51 E 300 feet to SOUTHEAST corner monument No. 3;

thence N 51 W 1500 feet to corner monument No. 4;

thence 300 feet to Place of beginning; including all Dips, Spurs, Angles and Variations

THIS CLAIM IS BOUNDED ON THE SOUTHEAST BY THE SCOUT NO. 2 MINING CLAIM, ON THE NORTH BY THE ZONIA NO. 3. THIS CLAIM IS VALIDATED BY A DRILL HOLE ON THE ZONIA CLAIM LOCATED 1200 FEET TO THE SOUTHEAST. SAID DRILL HOLE IS MARKED AS PRESCRIBED BY LAW. RELOCATION OF ZONIA NO. 2 RECORDED IN BOOK 360 PAGE 402 OF SAID COUNTY.

The above described Mining Claim shall be known as the ZONIA NO. 2

Located this 30th day of January 19 81

NAMES OF LOCATORS:

Name Walter J. Cobey, Jr., Agent Address

Name McAlester Fuel Co. Address Kirkland, Arizona 86332

Name Walter J Cobey Jr. Address

NOTICE OF LOCATION

BOOK 1358 PAGE 591

RTE 1
KIRKLAND

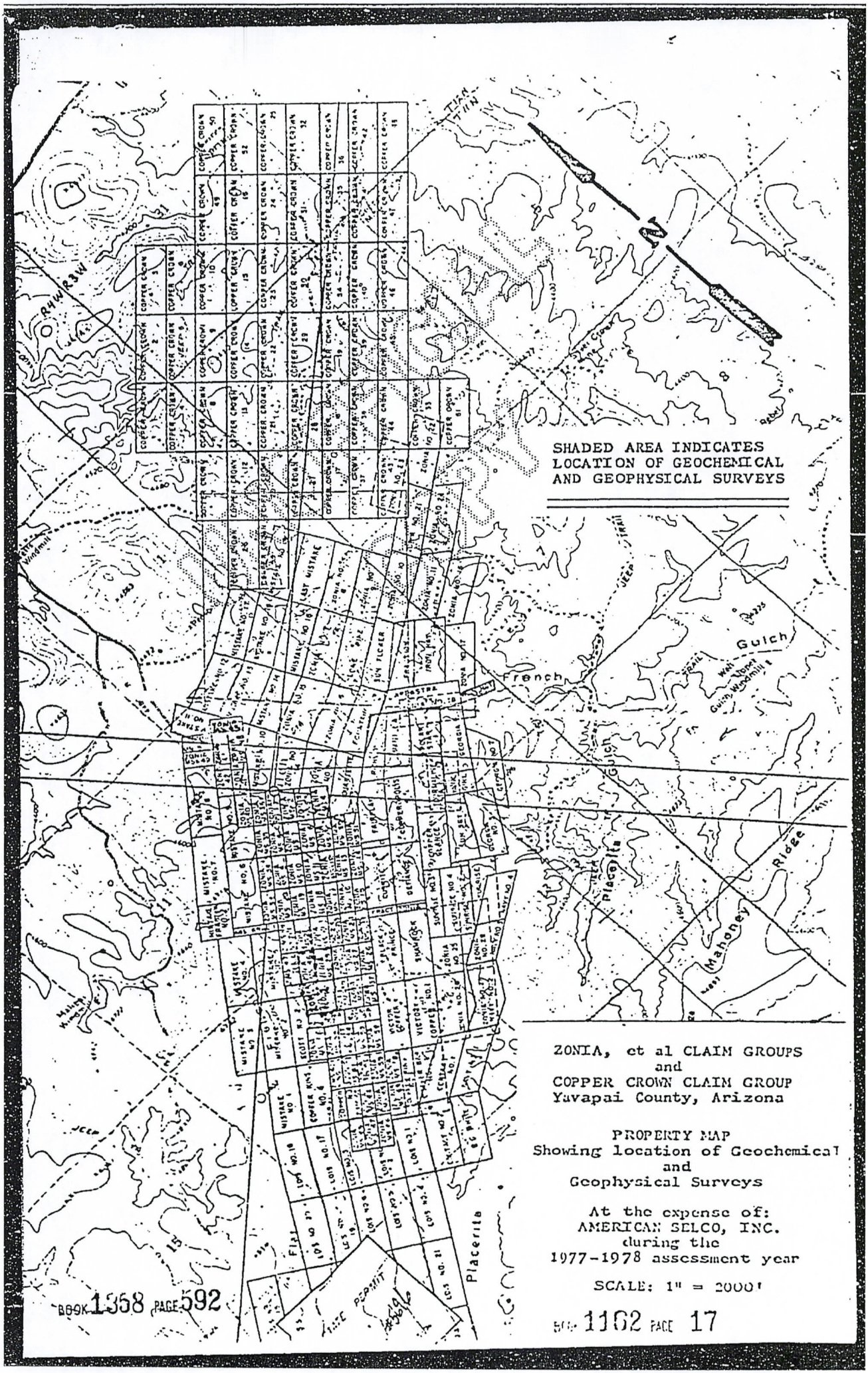

BOOK 1358 PAGE 592

BOOK 1162 PAGE 17

1790

STATE OF ARIZONA, County of Yavapai—ss

I do hereby certify that the within instrument was filed and recorded at the request of McAlester Fuel Co

on FEB 10 '81 - 11 45 AM o'clock ... Book 1358 Official Records Page 595-596

Records of Yavapai County, Arizona. WITNESS my hand and official seal the day and year first above written.

PATSY C. JENNEY, County Recorder

By Dorothy J Clupper, Deputy

RECORDER YAVAPAI CO. ARIZONA

NOTICE OF LOCATION

NOTICE IS HEREBY GIVEN, That the undersigned, having complied with the requirements of SECTION 2324 of the REVISED STATUTES of the United States, and the Local Laws, Customs and Regulations of this District, has located Fifteen hundred feet in length by 600 feet in width, on this the ZONIA NO. 6 Lode, Vein or Deposit, bearing Gold, Silver, Copper, Lead and other valuable minerals, situated NEAR THE CENTER OF SECTION 12, T. 11 N., R. 4 W.

In the Walnut Grove Mining District, Yavapai County, State of Arizona

the location being described and marked on the ground as follows, to-wit:

Beginning ... feet SOUTH ... of this location (Discovery Monument, at the ... end center monument, and running

thence N 23-15 W 300 feet to SOUTHWEST corner monument No. 1;

thence N 68 W 1500 feet to NORTHWEST corner monument No. 2;

thence S 23-15 E 300 feet to NORTH end center monument;

thence S 23-15 E 300 feet to NORTHEAST corner monument No. 3;

thence S 68 W 1500 feet to SOUTHEAST corner monument No. 4;

thence N 23-15 W 300 feet to place of beginning; including all Dips, Spurs, Angles and Variations THIS CLAIM IS BOUNDED ON THE SOUTHEAST BY THE FOUNTAIN PATENTED MINING CLAIM, ON THE NORTHEAST BY THE LONE PINE PATENTED MINING CLAIM, AND ON THE SOUTHWEST BY THE ZONIA NO. 5. THIS CLAIM IS VALIDATED BY A DRILL HOLE LOCATED ON ZONIA NO. 5. SAID DRILL HOLE IS MARKED AS PRESCRIBED BY LAW. RELOCATION OF ZONIA NO. 6 RECORDED IN BOOK 360 PAGE 206

The above described Mining Claim shall be known as the ZONIA NO. 6

Located this 30th day of January, 19 81

NAMES OF LOCATORS:

Name Walter J. Cobey, Jr., Agent Address

Name McAlester Fuel Co. Address Kirkland, Arizona 86332

Name Walter J Cobey Jr. Address

NOTICE OF LOCATION

BOOK 1358 PAGE 595

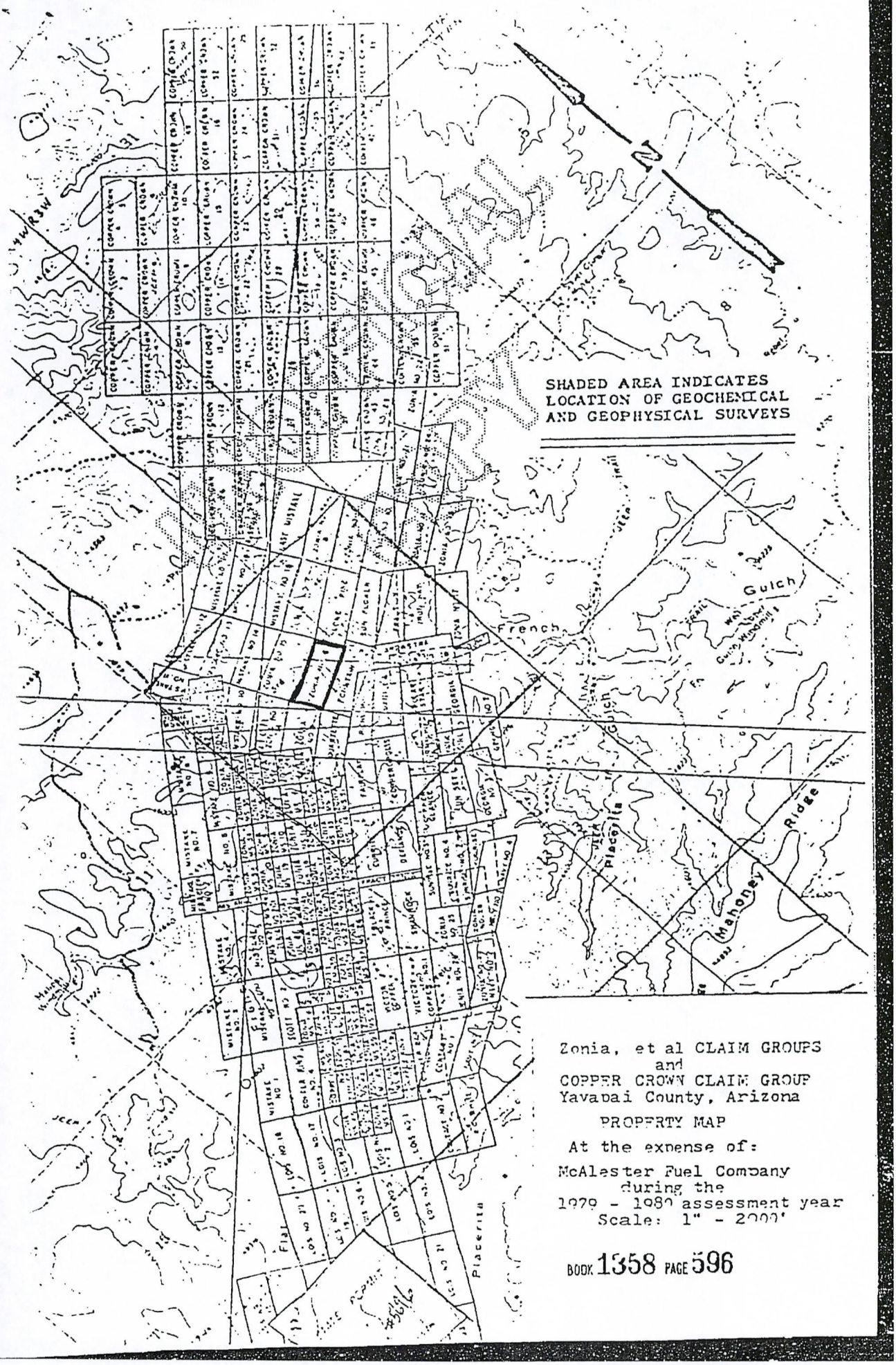

Zonia, et al CLAIM GROUPS
and
COPPER CROWN CLAIM GROUP
Yavapai County, Arizona

PROPERTY MAP

At the expense of:

McAlester Fuel Company
during the
1979 - 1980 assessment year
Scale: 1" = 2000'

BOOK 1358 PAGE 596

STATE OF ARIZONA, County of Yavapai—ss

I do hereby certify that the within instrument was filed and recorded at the request of McAlester Fuel Co

on FEB 10 '81 - 11 45 AM o'clock — Book 1358 Official Records Page 597-598

Records of Yavapai County, Arizona. WITNESS my hand and official seal the day and year first above written.

PATSY C. JENNEY, County Recorder

By Dorothy J Clupper Deputy

4791

NOTICE OF LOCATION

NOTICE IS HEREBY GIVEN, That the undersigned, having complied with the requirements of SECTION 2324 of the REVISED STATUTES of the United States, and the Local Laws, Customs and Regulations of this District, has located Fifteen Hundred feet in length by 600 feet in width, on this the ZONIA NO. 7 lode, vein or deposit, bearing Gold, Silver, Copper, Lead and other valuable mineral, situated IN SECTION 12, T. 11 N., R. 4 W.

in the Walnut Grove Mining District, Yavapai County, State of Arizona

the location being described and marked on the ground as follows, to-wit:

Beginning 100 feet NORTH of this location (Discovery Monument, at the NORTHEAST end center monument, and running

thence N 22 W 300 feet to NORTHWEST corner monument No. 1;

thence S 60 W 1500 feet to SOUTHWEST corner monument No. 2;

thence S 22 E 300 feet to SOUTH end center monument;

thence S 22 E 300 feet to SOUTHEAST corner monument No. 3;

thence N 60 E 1500 feet to NORTHEAST corner monument No. 4;

thence N 22 W 300 feet to place of beginning; including all Dips, Spurs, Angles and Variations

THIS CLAIM IS BOUNDED ON THE SOUTHEAST SIDELINE BY THE LONE PINE PATENTED MINING CLAIM, ON THE NORTHEAST BY THE ZONIA No.8, AND IS VALIDATED BY THE DRILL HOLE ON ZONIA 10. SAID DRILL HOLE IS MARKED AS PRESCRIBED BY LAW. RELOCATION OF ZONIA NO. 7 RECORDED IN BOOK 360 PAGE 407 IN SAID COUNTY.

The above described Mining Claim shall be known as the ZONIA NO. 7

Located this 30th day of January 19 81

NAMES OF LOCATORS:

Name Walter J. Cobey, Jr., Agent Address

Name McAlester Fuel Co. Address Kirkland, Arizona 86332

Name Walter J Cobey Jr. Address

BOOK 1358 PAGE 597

NOTICE OF LOCATION

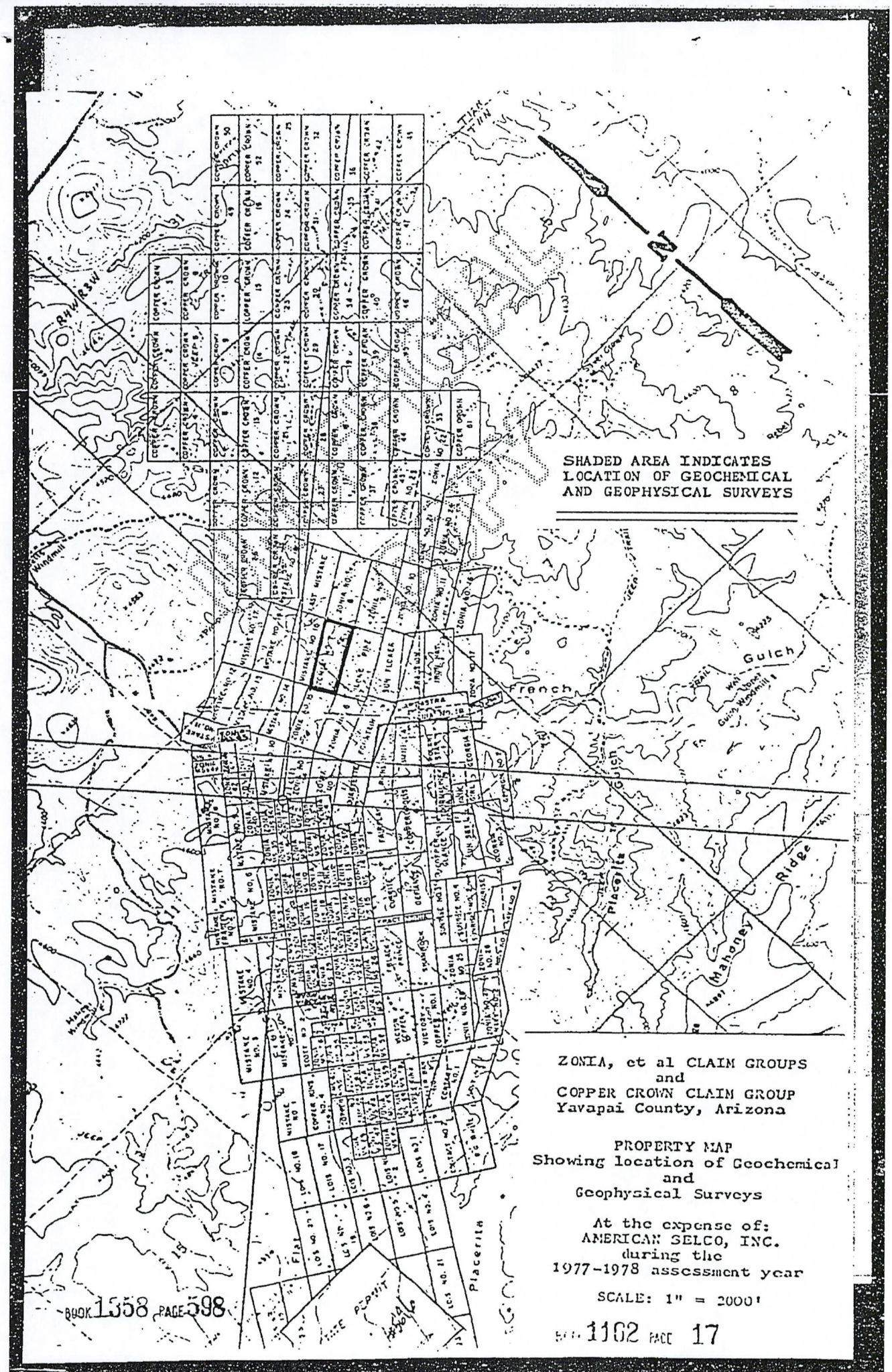

BOOK 1358 PAGE 598

BOOK 1162 PAGE 17

STATE OF ARIZONA, County of Yavapai—ss **4792**

I do hereby certify that the within instrument was filed and recorded at the request of McAlester Fuel Co

on FEB 10 '81 - 11 45 AM o'clock — Book 1358 Official Records Page 599-600

Records of Yavapai County, Arizona. WITNESS my hand and official seal the day and year first above written.

PATSY C. JENNEY, County Recorder

By Dorothy J Clapper, Deputy

RECEIVED YAVAPAI COUNTY B.L.M. ARIZONA

NOTICE OF LOCATION

NOTICE IS HEREBY GIVEN, That the undersigned, having complied with the requirements of SECTION 2324 of the REVISED STATUTES of the United States, and the Local Laws, Customs and Regulations of this District, has located Fifteen hundred feet in length by 600 feet in width, on this the ZONIA NO. 8 Lode, Vein or Deposit, bearing Gold, Silver, Copper, Lead and other valuable minerals situated NEAR THE NORTHEAST CORNER OF SECTION 12, T. 11 N.,

In the Walnut Grove Mining District,

Yavapai County, State of Arizona

the location being described and marked on the ground as follows, to-wit:

Beginning 100 feet SOUTHWEST of this location (Discovery Monument, at the SOUTH end center monument, and running

thence	N 22 W	300 feet to	SOUTHWEST corner monument No. 1;
thence	N 60 E	1500 feet to	NORTHWEST corner monument No. 2;
thence	S 22 E	300 feet to	NORTH end center monument;
thence	S 22 E	300 feet to	NORTHEAST corner monument No. 3;
thence	S 60 W	1500 feet to	SOUTH corner monument No. 4;
thence	N 22 W	300 feet to place of beginning, including all Dips, Spurs, Angles and

Variations THIS CLAIM IS BOUNDED ON THE SOUTHEAST BY ZONIA NO. 9, ON THE SOUTHWEST BY THE ZONIA NO. 7 END LINE. THE SOUTHEAST CORNER OF THIS CLAIM IS AT THE NORTHEAST CORNER OF THE LONE PINE PATENTED CLAIM, AND IS VALIDATED BY A DRILL HOLE ON THE ZONIA NO. 10 CLAIM. RELOCATION OF ZONIA NO. 8 RECORDED IN BOOK 360 PAGE 408 OF SAID COUNTY.

The above described Mining Claim shall be known as the ZONIA NO. 8

Located this 30th day of January 19 81

NAMES OF LOCATORS:

Name Walter J. Cobey, Jr., Agent Address

Name McAlester Fuel Co. Address Kirkland, Arizona 86332

Name Walter J Cobey Jr Address

NOTICE OF LOCATION

BOOK 1358 PAGE 599

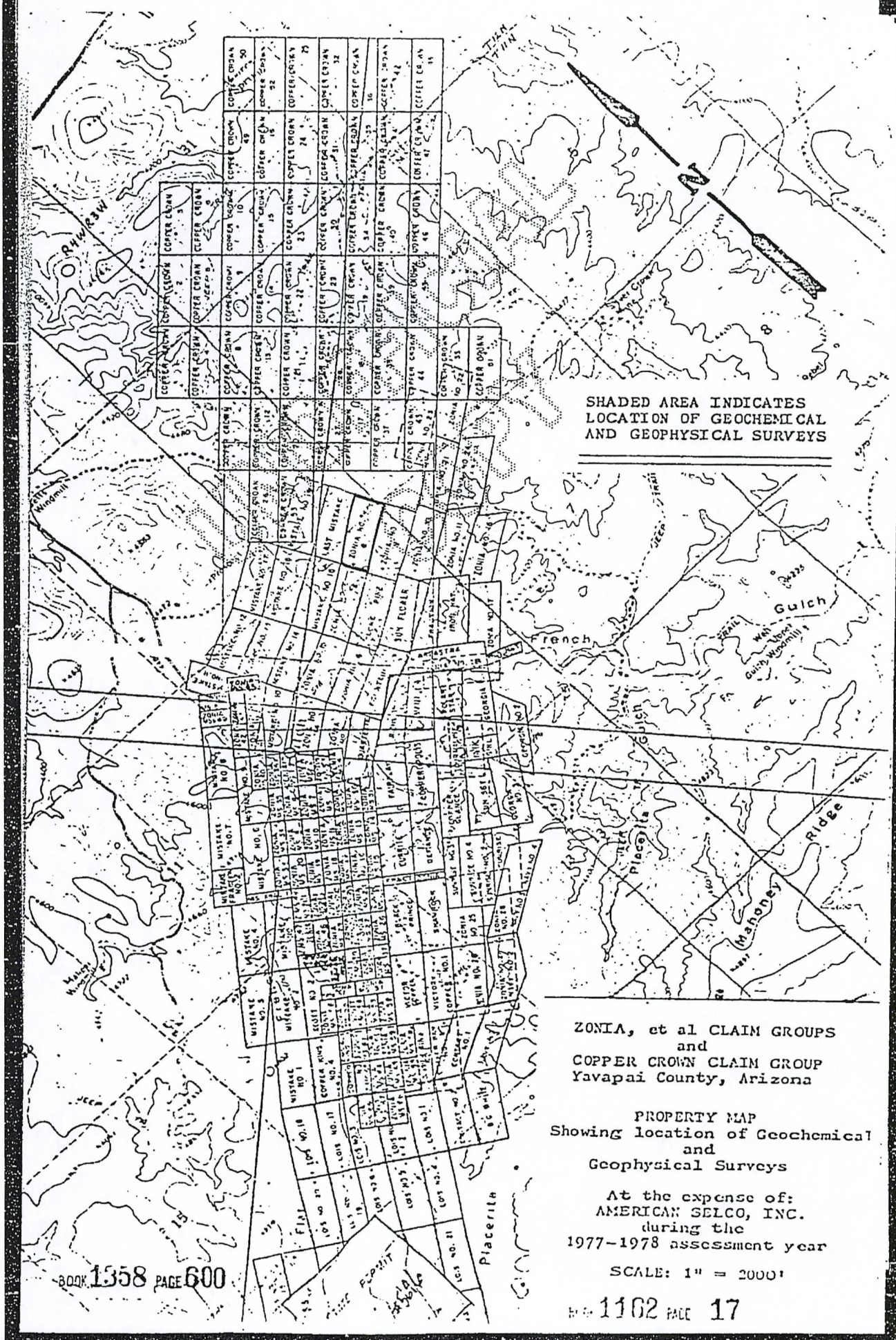

BOOK 1358 PAGE 600

BOOK 1162 PAGE 17

STATE OF ARIZONA, County of Yavapai—ss **4793**

I do hereby certify that the within instrument was filed and recorded at the request of McAlester Fuel Co

on FEB 10 '81 - 11 45 AM o'clock Book 1358 Official Records Page 601-602

Records of Yavapai County, Arizona. WITNESS my hand and official seal the day and year first above written.

PATSY C. JENNEY, County Recorder

By Dorothy J Clupper, Deputy

NOTICE OF LOCATION

NOTICE IS HEREBY GIVEN, That the undersigned, having complied with the requirements of SECTION 2324 of the REVISED STATUTES of the United States, and the Local Laws, Customs and Regulations of this District, has located fifteen hundred feet in length by 600 feet in width, on this the ZONIA NO. 9 Lode Vein or Deposit, bearing Gold, Silver, Copper, Lead and other valuable minerals, situated IN SECTIONS 7, T. 13 N., R. 3 W.; and 12, T. 13 N., R. 4 W.,

In the Walnut Grove Mining District, Yavapai County, State of Arizona

the location being described and marked on the ground as follows, to-wit:

Beginning at the 100 feet SOUTH of this location (Discovery Monument, at the SOUTHWEST end center monument, and running

thence N 22 W 300 feet to SOUTHWEST corner monument No. 1;

thence N 60 E 1500 feet to NORTHWEST corner monument No. 2;

thence S 22 E 300 feet to NORTH end center monument;

thence S 22 E 300 feet to NORTHEAST corner monument No. 3;

thence S 60 W 1500 feet to SOUTHEAST corner monument No. 4;

thence N 22 W 300 feet to place of beginning; including all Dips, Spurs, Angles and Variations. THIS CLAIM IS BOUNDED ON THE SOUTHWEST BY THE LONE PINE PATENTED MINING CLAIM, ON THE SOUTHEAST BY THE ZONIA NO. 10, AND ON THE NORTHWEST BY THE ZONIA NO. 8. MINERAL DISCOVERY IS 200 FEET SOUTHWEST. RELOCATION OF ZONIA NO. 9 RECORDED IN BOOK 360 PAGE 409 OF SAID COUNTY.

The above described Mining Claim shall be known as the ZONIA NO. 9

Located this 30th day of January 19 81

NAMES OF LOCATORS:

Name Walter J. Cobey, Jr., Agent. Address

Name McAlester Fuel Co. Address Kirkland, Arizona 86332

Name Walter J Cobey Jr. Address

NOTICE OF LOCATION

BOOK 1358 PAGE 601

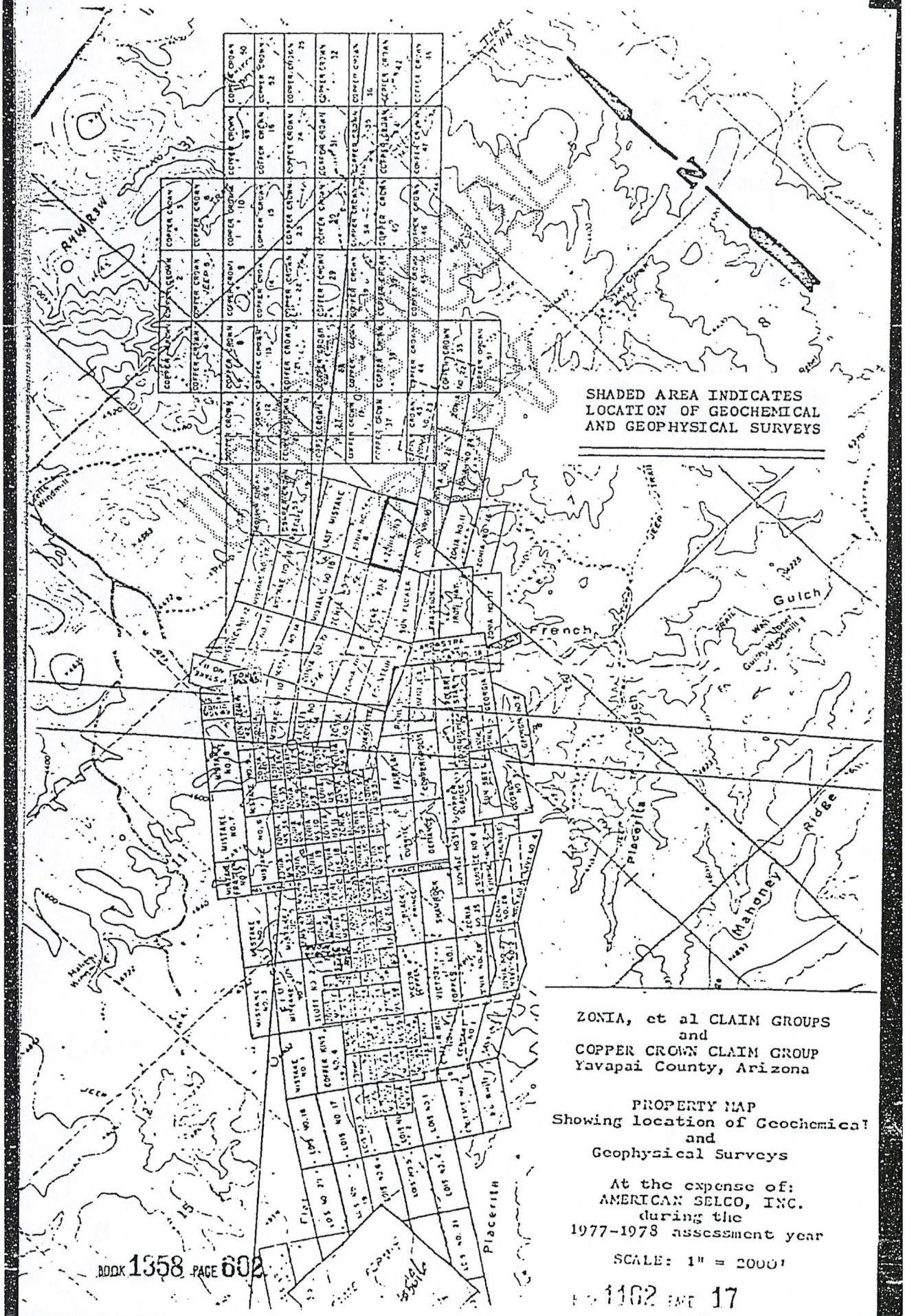

ZONIA, et al CLAIM GROUPS
and
COPPER CROWN CLAIM GROUP
Yavapai County, Arizona

PROPERTY MAP
Showing location of Geochemical
and
Geophysical Surveys

At the expense of:
AMERICAN SELCO, INC.
during the
1977-1978 assessment year

SCALE: 1" = 2000'

BOOK 1358 PAGE 602

1102 INT 17

STATE OF ARIZONA, County of Yavapai—ss 4794

I do hereby certify that the within instrument was filed and recorded at the request of McAlester Fuel Co

on FEB 10 '81 - 11 45 AM o'clock ... Book 1358 Official Records Page 603-604

Records of Yavapai County, Arizona. WITNESS my hand and official seal the day and year first above written.

PATSY C. JENNEY, County Recorder

By Dorothy J Clupper, Deputy

NOTICE OF LOCATION

NOTICE IS HEREBY GIVEN, That the undersigned, having complied with the requirements of SECTION 2324 of the REVISED STATUTES of the United States, and the Local Laws, Customs and Regulations of this District, has located Fifteen hundred feet in length by 600 feet in width, on this the ZONIA NO. 10 Lode, Vein or Deposit, bearing Gold, Silver, Copper, Lead and other valuable minerals, situated IN SECTIONS 7, T. 11 N., R. 3 W., AND 12, T. 11 N., R. 4 W. ARIZONA

in the Walnut Grove Mining District, Yavapai County, State of Arizona

the location being described and marked on the ground as follows, to-wit:

Beginning 200 feet Southwest of this location (Discovery Monument, at the SOUTH end center monument, and running

thence N 22 W 300 feet to SOUTHWEST corner monument No. 1;

thence N 60 E 1500 feet to NORTHWEST corner monument No. 2;

thence S 22 E 300 feet to NORTH end center monument;

thence S 22 E 300 feet to NORTHEAST corner monument No. 3;

thence S 60 W 1500 feet to SOUTHEAST corner monument No. 4;

thence N 22 W 300 feet to place of beginning; including all Dips, Spurs, Angles and Variations

THIS CLAIM IS BOUNDED ON THE SOUTHWEST BY THE SUNFLOWER PATENTED MINING CLAIM, ON THE SOUTHEAST BY THE ZONIA NO. 11, ON THE NORTHWEST BY THE ZONIA NO. 9. RELOCATION OF ZONIA NO. 10 RECORDED IN BOOK360 PAGE 410 OF SAID COUNTY.

The above described Mining Claim shall be known as the ZONIA NO. 10

Located this 30th day of January 19 81

NAMES OF LOCATORS:

Name Walter J. Cobey, Jr., Agent Address

Name McAlester Fuel Co. Address Kirkland, Arizona 86332

Name Walter J Cobey Jr. Address

NOTICE OF LOCATION

BOOK 1358 PAGE 603

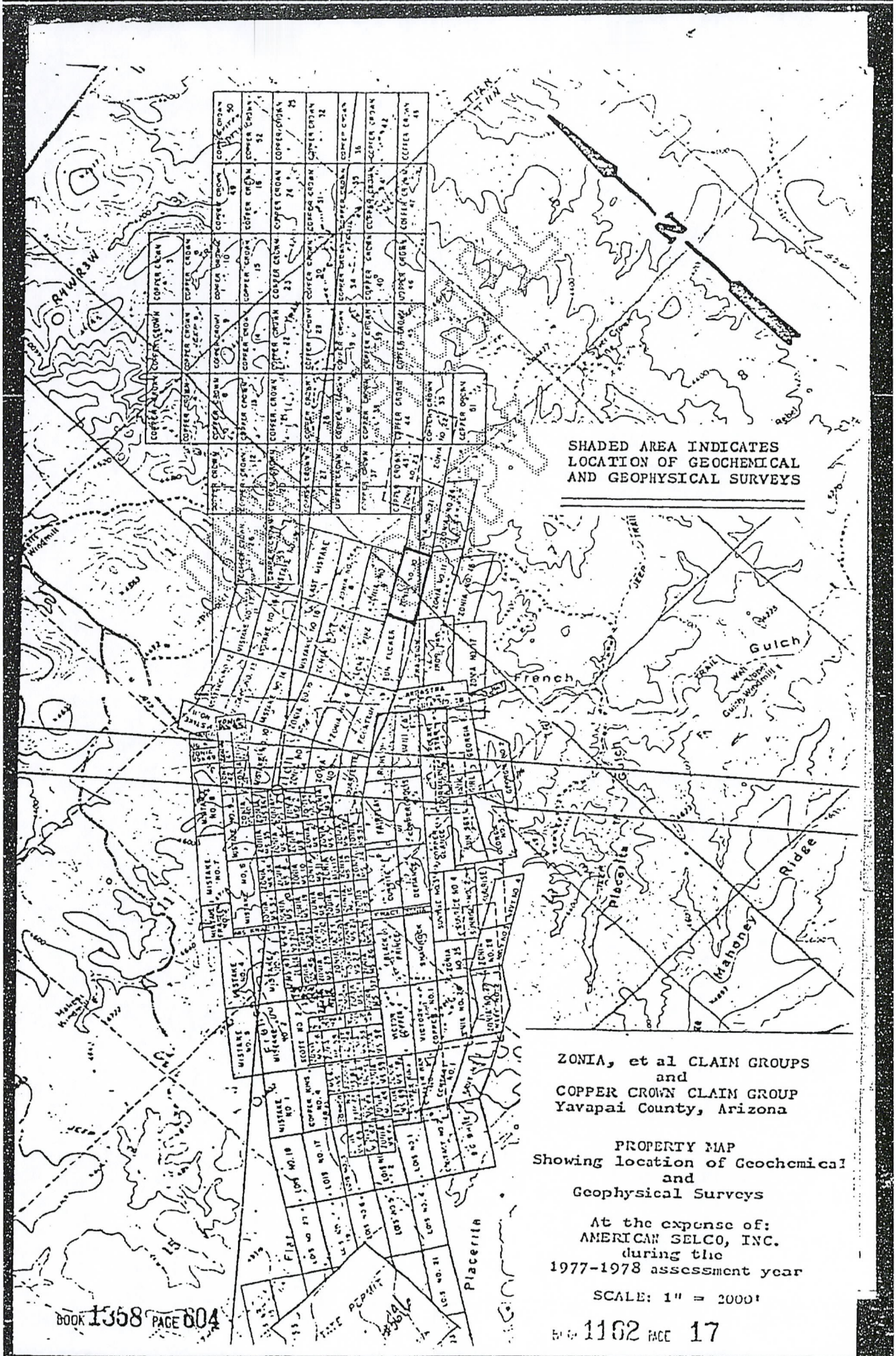

ZONIA, et al CLAIM GROUPS
and
COPPER CROWN CLAIM GROUP
Yavapai County, Arizona

PROPERTY MAP
Showing location of Geochemical
and
Geophysical Surveys

At the expense of:
AMERICAN SELCO, INC.
during the
1977-1978 assessment year

SCALE: 1" = 2000'

BOOK 1358 PAGE 604

BOOK 1162 PAGE 17

STATE OF ARIZONA, County of Yavapai—ss

I do hereby certify that the within instrument was filed and recorded at the request of McAlester Fuel Co

on FEB 10 '81 -11 45 AM o'clock Book 1358 Official Records Page 605-606

Records of Yavapai County, Arizona. WITNESS my hand and official seal the day and year first above written.

4795

PATSY C. JENNEY, County Recorder

By Dorothy J. Clapper, Deputy

NOTICE OF LOCATION

NOTICE IS HEREBY GIVEN, That the undersigned, having complied with the requirements of SECTION 2324 of the REVISED STATUTES of the United States, and the Local Laws, Customs and Regulations of this District, has located Fifteen hundred feet in length by 600 feet in width, on this the ZONIA NO. II

lode, Vein or Deposit bearing Gold, Silver, Copper, Lead and other valuable minerals, situated IN SECTIONS 12, T. 11 N., R 4 W., AND 7, ARIZONA N., R. 3 W.

In the Walnut Grove Mining District, Yavapai County, State of Arizona

the location being described and marked on the ground as follows, to-wit:

Beginning 600 feet SOUTH of this location (Discovery Monument, at the SOUTHWEST end center monument, and running

thence	N 52½ W	300 feet to	SOUTHWEST	corner monument No. 1;
thence	N 60 E	1500 feet to	NORTHWEST	corner monument No. 2;
thence	S 52½ E	300 feet to	NORTH	end center monument;
thence	S 52½ E	300 feet to	NORTHEAST	corner monument No. 3;
thence	S 60 W	1500 feet to	SOUTHEAST	corner monument No. 4;
thence	N 52½ W	300 feet to	place of beginning; including all Dips, Spurs, Angles and

Variations THIS CLAIM IS BOUNDED ON THE SOUTHWEST END LINE BY THE FRACTION AND IRON HAT PATENTED MINING CLAIMS, ON THE NORTHWEST BY THE ZONIA NO. 10, RELOCATION OF ZONIA NO. II RECORDED IN BOOK 360 PAGE 411 OF SAID COUNTY.

The above described Mining Claim shall be known as the ZONIA NO. II

Located this 30th day of January 19 81

NAMES OF LOCATORS:

Name	Walter J. Cobey, Jr., Agent	Address	
Name	McAlester Fuel Co.	Address	Kirkland, Arizona 86332
Name	Walter J Cobey Jr	Address	

BOOK 1358 PAGE 605

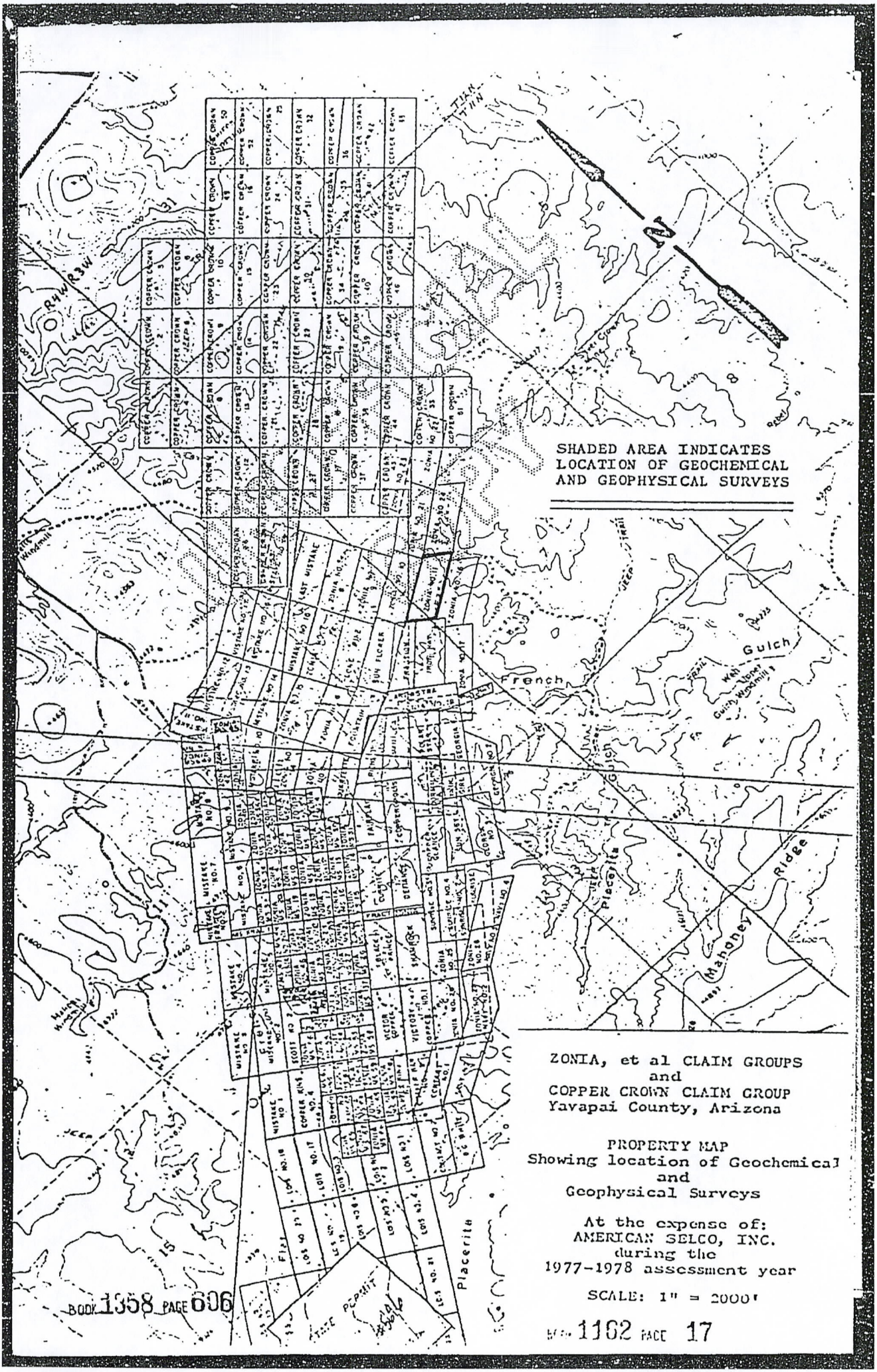

ZONIA, et al CLAIM GROUPS
and
COPPER CROWN CLAIM GROUP
Yavapai County, Arizona

PROPERTY MAP
Showing location of Geochemical
and
Geophysical Surveys

At the expense of:
AMERICAN SELCO, INC.
during the
1977-1978 assessment year

SCALE: 1" = 2000'

BOOK 1358 PAGE 606

BOOK 1162 PAGE 17

STATE OF ARIZONA, County of Yavapai—ss **4796**

I do hereby certify that the within instrument was filed and recorded at the request of McAlester Fuel Co

on FEB 10 '81 - 11 45 AM o'clock Book 1358 Official Records Page 607-608

Records of Yavapai County, Arizona. WITNESS my hand and official seal the day and year first above written.

PATSY C. JENNEY, County Recorder

By Dorothy J Clupper, Deputy

NOTICE OF LOCATION

NOTICE IS HEREBY GIVEN, That the undersigned, having complied with the requirements of SECTION 2324 of the REVISED STATUTES of the United States, and the Local Laws, Customs and Regulations of this District, has located Fifteen hundred feet in length by 600 feet in width, on this the ZONIA NO. 14 Lode, Vein or Deposit, bearing Gold, Silver, Copper, Lead and other valuable minerals situated IN SECTION 12, T. 11 N. R. 4 W.

in the Walnut Grove Mining District, Yavapai County, State of Arizona, the location being described and marked on the ground as follows, to-wit:

Beginning 900 feet SOUTH 2000 FEET WEST of this location (Discovery Monument, at the end center monument, and running

thence N 23-15 W 300 feet to SOUTHWEST corner monument No. 1;

thence N 55-20 E 1500 feet to NORTHWEST corner monument No. 2;

thence S 23-15 E 300 feet to NORTH end center monument;

thence S 23-15 E 300 feet to NORTHEAST corner monument No. 3;

thence S 55-20 W 1500 feet to SOUTHEAST corner monument No. 4;

thence N 23-15 W 300 feet to place of beginning; including all Dips, Spurs, Angles and Variations. THIS CLAIM IS BOUNDED ON THE SOUTHEAST BY THE ZONIA No. 5, ON THE NORTH BY THE ZONIA NO. 15. RELOCATION OF ZONIA NO. 14 RECORDED IN BOOK 35 PAGE 114 OF SAID COUNTY.

The above described Mining Claim shall be known as the ZONIA NO. 14

Located this 30th day of January 19 81

NAMES OF LOCATORS:

Name Walter J. Cobey, Jr., Agent Address

Name McAlester Fuel Co. Address Kirkland, Arizona 86332

Name Walter J Cobey Jr Address

NOTICE OF LOCATION

BOOK 1358 PAGE 607

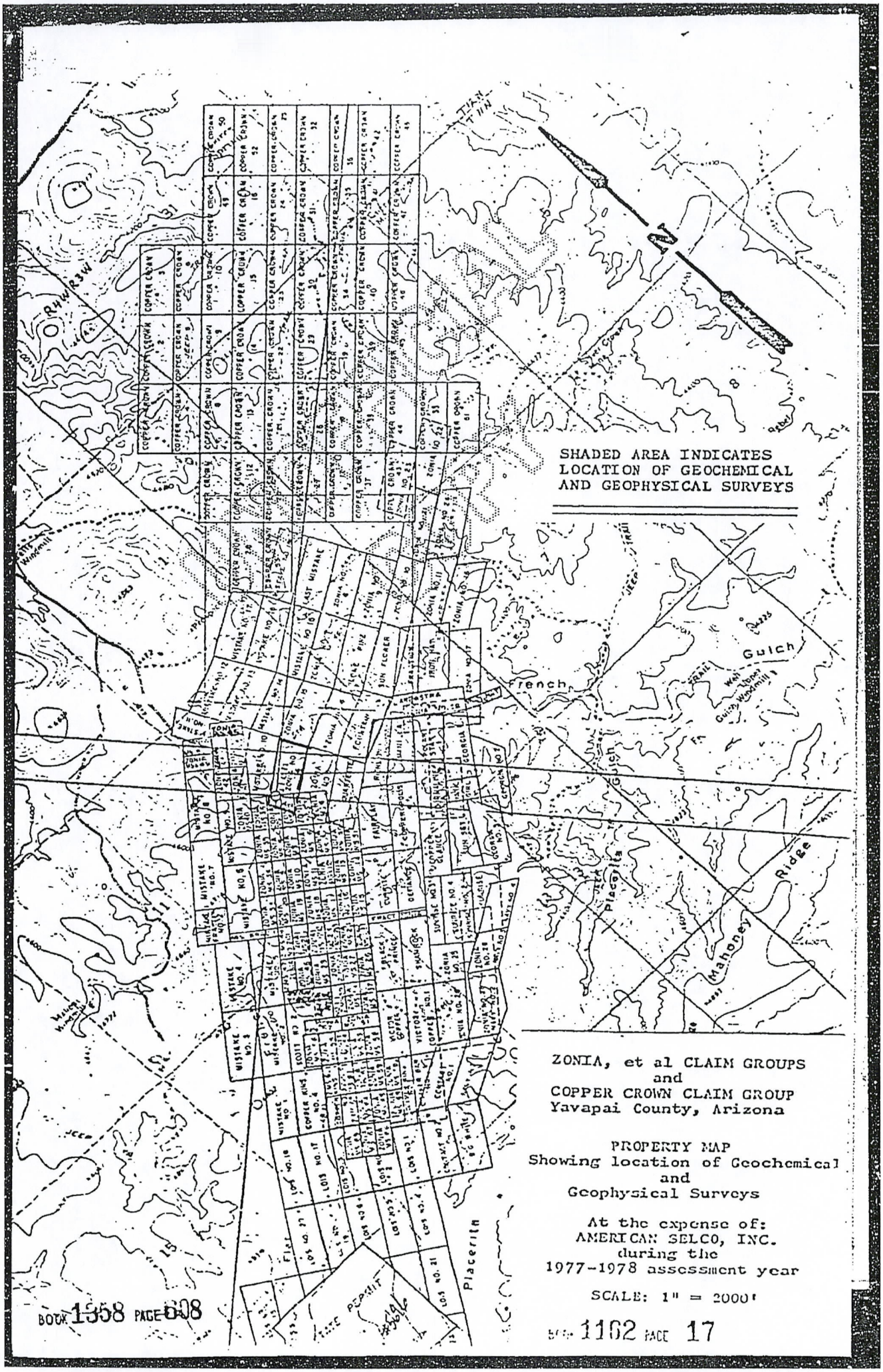

ZONIA, et al CLAIM GROUPS
and
COPPER CROWN CLAIM GROUP
Yavapai County, Arizona

PROPERTY MAP
Showing location of Geochemical
and
Geophysical Surveys

At the expense of:
AMERICAN SELCO, INC.
during the
1977-1978 assessment year

SCALE: 1" = 2000'

BOOK 1358 PAGE 608

BOOK 1102 PAGE 17

STATE OF ARIZONA, County of Yavapai—ss # 4797

I do hereby certify that the within instrument was filed and recorded at the request of Mc Alester Fuel Co

on FEB 10 '81 - 11 45 AM o'clock — Book 1358 Official Records Page 609-610

Records of Yavapai County, Arizona. WITNESS my hand and official seal the day and year first above written.

PATSY C. JENNEY, County Recorder

By Dorothy J Clupper, Deputy

NOTICE OF LOCATION

NOTICE IS HEREBY GIVEN, That the undersigned, having complied with the requirements of SECTION 2324 of the REVISED STATUTES of the United States, and the Local Laws, Customs and Regulations of this District, has located Fifteen hundred feet in length by 600 feet in width, on this the Zonia NO. 15 Lode, Vein or Deposit, bearing Gold, Silver, Copper, Lead and other valuable minerals, situated NEAR THE CENTER OF SECTION 12, T. 11 N., R. 4 W. ARIZONA

In the Walnut Grove Mining District, Yavapai County, State of Arizona, the location being described and marked on the ground as follows, to-wit:

Beginning ____ feet SOUTHWEST of this location (Discovery Monument, at the SOUTH end center monument, and running

thence	N 23-15 W	300 feet to	SOUTHWEST	corner monument No. 1;
thence	N 68 E	1500 feet to	NORTHWEST	corner monument No. 2;
thence	S 23-15 E	300 feet to	NORTH	end center monument;
thence	S 23-15 E	300 feet to	NORTHEAST	corner monument No. 3;
thence	S 68 W	1500 feet to	SOUTHEAST	corner monument No. 4;
thence	N 23-15 W	300 feet to place of beginning, including all Dips, Spurs, Angles and Variations.		

THIS CLAIM IS BOUNDED ON THE SOUTHWEST BY ZONIA NO. 14, ON THE SOUTHEAST BY ZONIA NO. 6, AND ON THE NORTHEAST BY ZONIA NO. 7. RELOCATION OF ZONIA NO. 15 RECORDED IN BOOK 360 PAGE 415 OF SAID COUNTY.

The above described Mining Claim shall be known as the ZONIA NO. 15

Located this 30th day of January 19 81

NAMES OF LOCATORS:

Name Walter J. Cobey, Jr., Agent Address

Name McAlester Fuel Co. Address Kirkland, Arizona 86332

Name Walter J Cobey Jr. Address

NOTICE OF LOCATION

BOOK 1358 PAGE 609

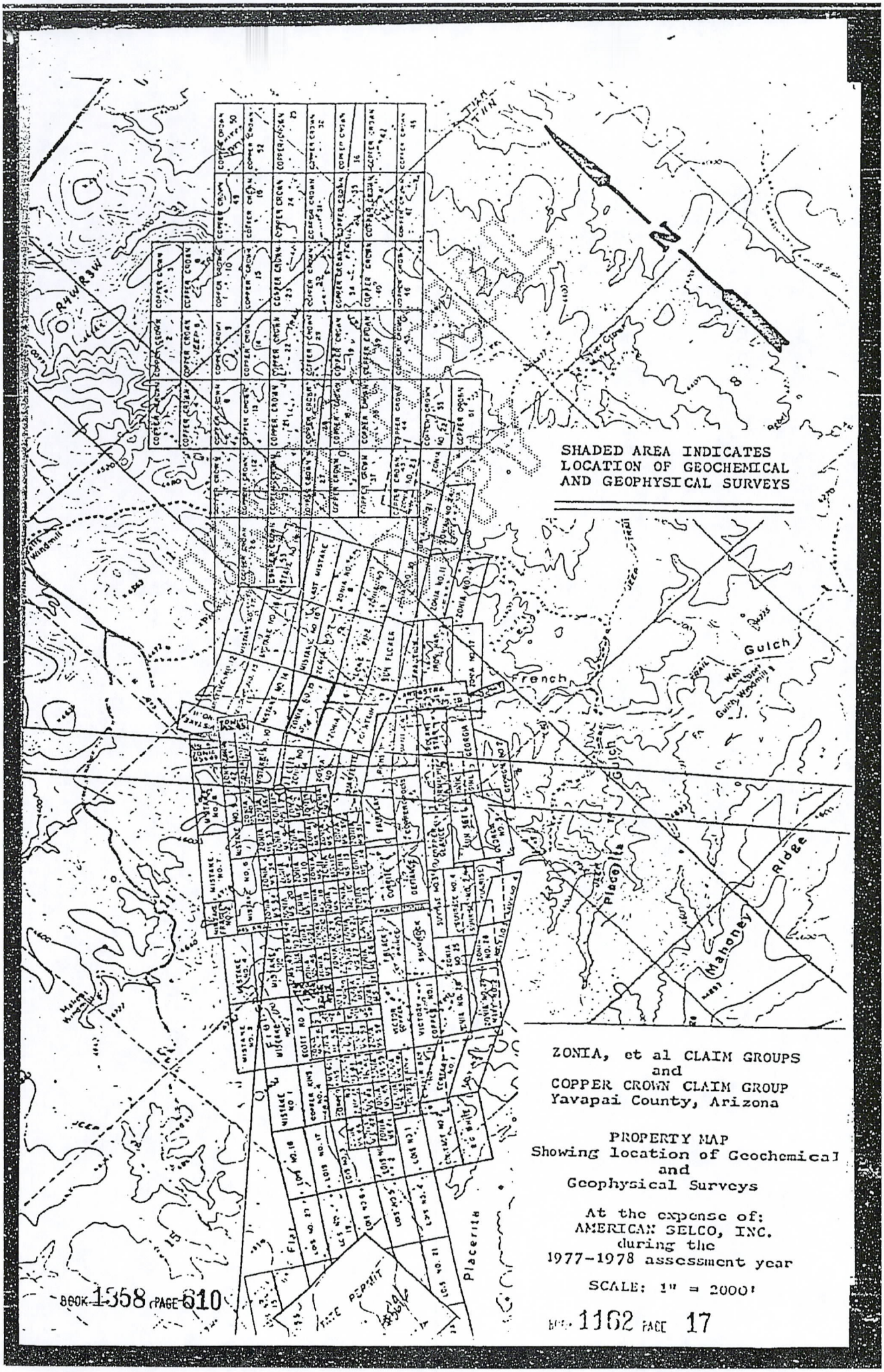

ZONIA, et al CLAIM GROUPS
and
COPPER CROWN CLAIM GROUP
Yavapai County, Arizona

PROPERTY MAP
Showing location of Geochemical
and
Geophysical Surveys

At the expense of:
AMERICAN SELCO, INC.
during the
1977-1978 assessment year

SCALE: 1" = 2000'

BOOK 1358 PAGE 610

BOOK 1162 PAGE 17

STATE OF ARIZONA, County of Yavapai—ss

I do hereby certify that the within instrument was filed and recorded at the request of McAlister Fuel Co

on FEB 10 '81 - 11 45 AM o'clock Book 1358 Official Records Page 611-612

Records of Yavapai County, Arizona. WITNESS my hand and official seal the day and year first above written.

4798

PATSY C. JENNEY, County Recorder

By Dorothy J Clupper Deputy

NOTICE IS HEREBY GIVEN, That the undersigned, having complied with the requirements of SECTION 2324 of the REVISED STATUTES of the United States, and the Local Laws, Customs and Regulations of this District, has located Fifteen hundred feet in length by 600 feet in width, on this the ZONIA NO. 16 Lode, Vein or Deposit, bearing Gold, Silver, Copper, Lead and other valuable minerals, situated NEAR THE WEST ¼ CORNER, SECTION 7, T. 11 N.

NOTICE OF LOCATION

in the Walnut Grove Mining District, Yavapai County, State of Arizona, the location being described and marked on the ground as follows, to-wit:

Beginning ____ feet NORTHEAST of this location (Discovery Monument, at the NORTH end center monument, and running

thence S 52½ E 300 feet to NORTHEAST corner monument No. 1;

thence S 60 W 1500 feet to SOUTHEAST corner monument No. 2;

thence N 52½ W 300 feet to SOUTH end center monument;

thence N 52½ W 300 feet to SOUTHWEST corner monument No. 3;

thence N 60 E 1500 feet to NORTHWEST corner monument No. 4;

thence S 52½ E 300 feet to place of beginning; including all Dips, Spurs, Angles and Variations. THIS CLAIM IS BOUNDED ON THE NORTHWEST BY THE ZONIA NO. 11, AND ON THE SOUTHWEST BY THE ZONIA NO. 17 AND THE PATENTED IRON HAT CLAIM. RELOCATION OF ZONIA NO. 16 RECORDED IN BOOK 361 PAGE 522 OF SAID COUNTY.

The above described Mining Claim shall be known as the ZONIA NO. 16

Located this 30th day of January 19 81

NAMES OF LOCATORS:

Name Walter J. Cobey, Jr., Agent Address ____

Name McAlester Fuel Co. Address Kirkland, Arizona 86332

Name Walter J Cobey Jr. Address ____

NOTICE OF LOCATION

BOOK 1358 PAGE 611

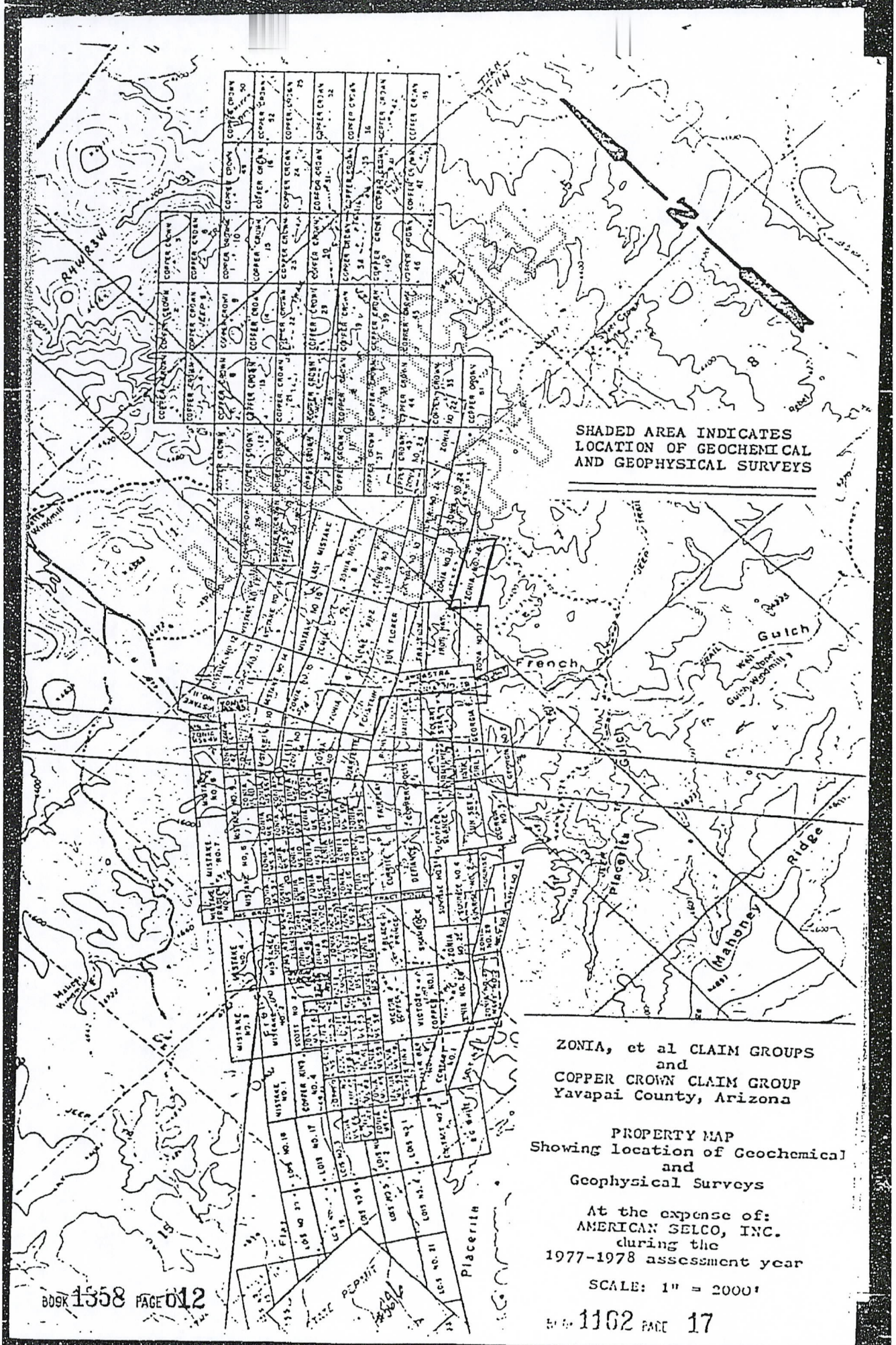

BOOK 1358 PAGE 012

BOOK 1102 PAGE 17

STATE OF ARIZONA, County of Yavapai—ss 4799

I do hereby certify that the within instrument was filed and recorded at the request of McAlester Fuel Co

on FEB 10'81-11 45 AM o'clock Book 1358 Official Records Page 613-614

Records of Yavapai County, Arizona. WITNESS my hand and official seal the day and year first above written.

PATSY C. JENNEY, County Recorder

By Dorothy J Clupper Deputy

NOTICE OF LOCATION

NOTICE OF LOCATION

NOTICE IS HEREBY GIVEN, That the undersigned, having complied with the requirements of SECTION 2324 of the REVISED STATUTES of the United States, and the Local Laws, Customs and Regulations of this District, has located Fifteen hundred feet in length by 600 feet in width, on this the ZONIA NO. 17 Lode Vein or Deposit bearing Gold, Silver, Copper, Lead and other valuable minerals, situated IN THE SE¼ OF SECTION 12, T. 11 N., R. 4 W., AND THE SW¼ OF SECTION 7, T. 11 N., R. 3 W.

in the Walnut Grove Mining District, Yavapai County, State of Arizona.

the location being described and marked on the ground as follows, to-wit:

Beginning ____ feet NORTHEAST of this location (Discovery Monument, at the NORTH end center monument, and running

thence S 51 E 300 feet to NORTHEAST corner monument No. 1;

thence S 45 E 1500 feet to SOUTHEAST corner monument No. 2;

thence N 51 W 300 feet to SOUTH end center monument;

thence N 51 W 300 feet to SOUTHWEST corner monument No. 3;

thence N 45 E 1500 feet to NORTHWEST corner monument No. 4;

thence S 51 E 300 feet to place of beginning; including all Dips, Spurs, Angles and Variations THIS CLAIM IS BOUNDED ON THE NORTHWEST BY THE IRON HAT PATENTED CLAIM, ON THE SOUTHWEST BY THE ZONIA NO. 18 AND THE ARRASTRA PATENTED CLAIM. RELOCATION OF ZONIA NO. 17 RECORDED IN BOOK 361 PAGE 524 OF SAID COUNTY. RELOCATION OF ZONIA NO. 17 RECORDED IN BOOK 361 PAGE 524 OF SAID COUNTY.

The above described Mining Claim shall be known as the ZONIA NO. 17

Located this 30th day of January 19 81

NAMES OF LOCATORS:

Name Walter J. Cobey, Jr., Agent Address

Name McAlester Fuel Co. Address Kirkland, Arizona 86332

Name Walter J Cobey Jr Address

BOOK 1358 PAGE 613

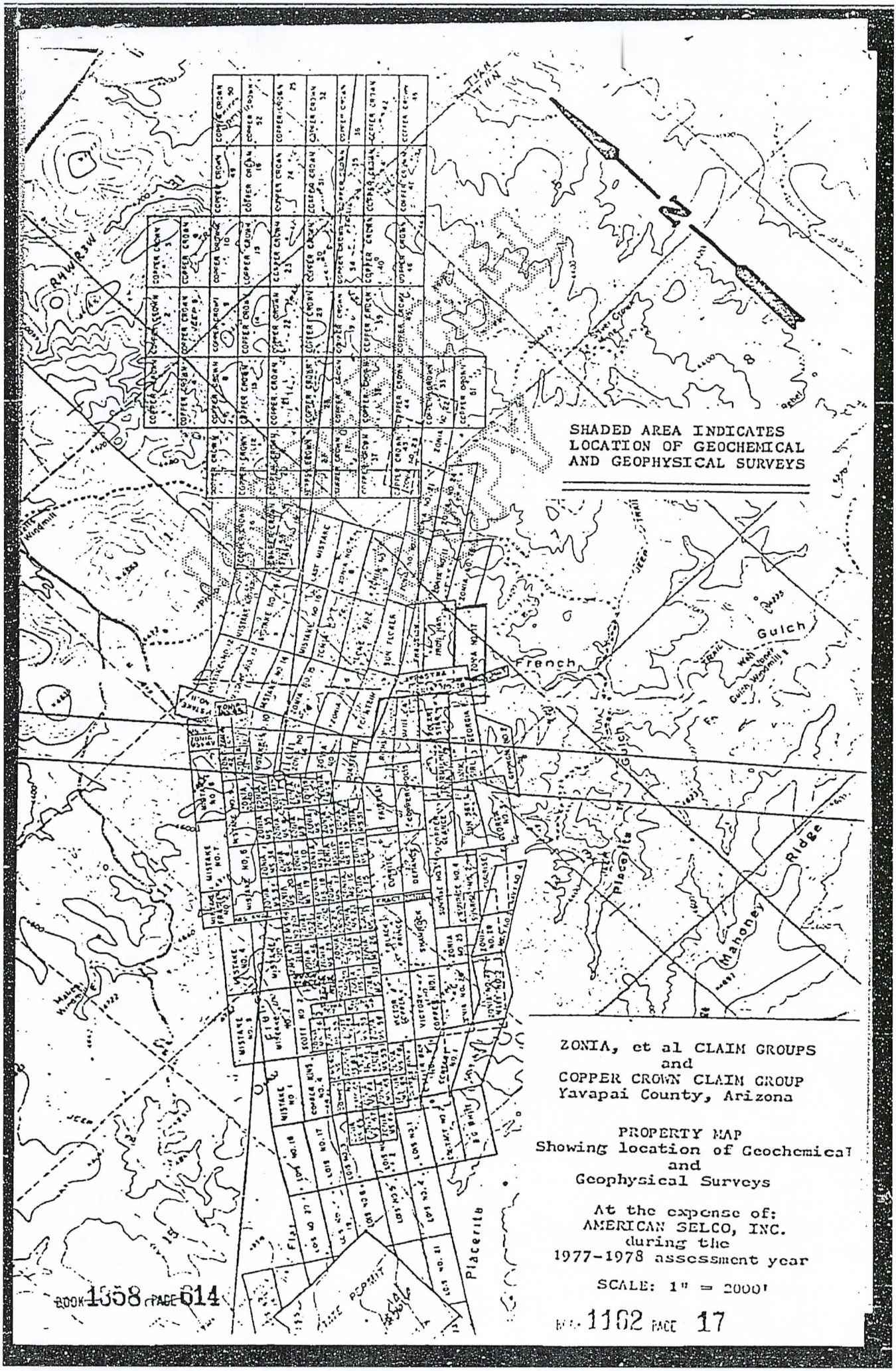

BOOK 1058 PAGE 614

BK. 1162 PAGE 17

STATE OF ARIZONA, County of Yavapai—ss

4800

I do hereby certify that the within instrument was filed and recorded at the request of McAlester Fuel Co

on FEB 10 '81 11 45 AM o'clock ..... Book 1358, Official Records Page 615-616

Records of Yavapai County, Arizona. WITNESS my hand and official seal the day and year first above written.

PATSY C. JENNEY, County Recorder

By Dorothy J Clupper, Deputy

RECORDER YAVAPAI COUNTY

NOTICE OF LOCATION

NOTICE IS HEREBY GIVEN. That the undersigned, having complied with the requirements of SECTION 2324 of the REVISED STATUTES of the United States, and the Local Laws, Customs and Regulations of this District, has located Fifteen hundred feet in length by 600 feet in width, on this the ZONIA NO. 18 Lode, Vein or Deposit bearing Gold, Silver, Copper, Lead and other valuable minerals, situated IN THE SE¼, SECTION 12, T. 11 N., R. 4 W.

in the Walnut Grove Mining District, Yavapai County, State of Arizona, the location being described and marked on the ground as follows, to-wit:

Beginning 750 feet NORTHWEST of this location (Discovery Monument, at the NORTH end center monument, and running

thence N 39 E 300 feet to NORTHEAST corner monument No. 1;

thence S 51 E 1500 feet to SOUTHEAST corner monument No. 2;

thence S 39 W 300 feet to SOUTH end center monument;

thence S 39 W 300 feet to SOUTHWEST corner monument No. 3;

thence N 51 W 1500 feet to NORTHWEST corner monument No. 4;

thence N 39 E 300 feet to place of beginning, including all Dips, Spurs, Angles and Variations.

THIS CLAIM COVERS A FRACTION EXISTING BETWEEN THE ARRASTRA, POLAR STAR AND GEORGIA PATENTED MINING CLAIMS. THIS CLAIM IS VALIDATED BY A DRILL HOLE NEAR THE NORTHWEST CORNER. RELOCATION OF ZONIA NO. 18 RECORDED INBOOK 361 PAGE 523 OF SAID COUNTY.

The above described Mining Claim shall be known as the ZONIA NO. 18

Located this 30th day of January 19 81

NAMES OF LOCATORS:

Name Walter J. Cobey, Jr., Agent Address

Name McAlester Fuel Co. Address Kirkland, Arizona 86332

Name Walter J Cobey Jr. Address

NOTICE OF LOCATION

BOOK 1358 PAGE 615

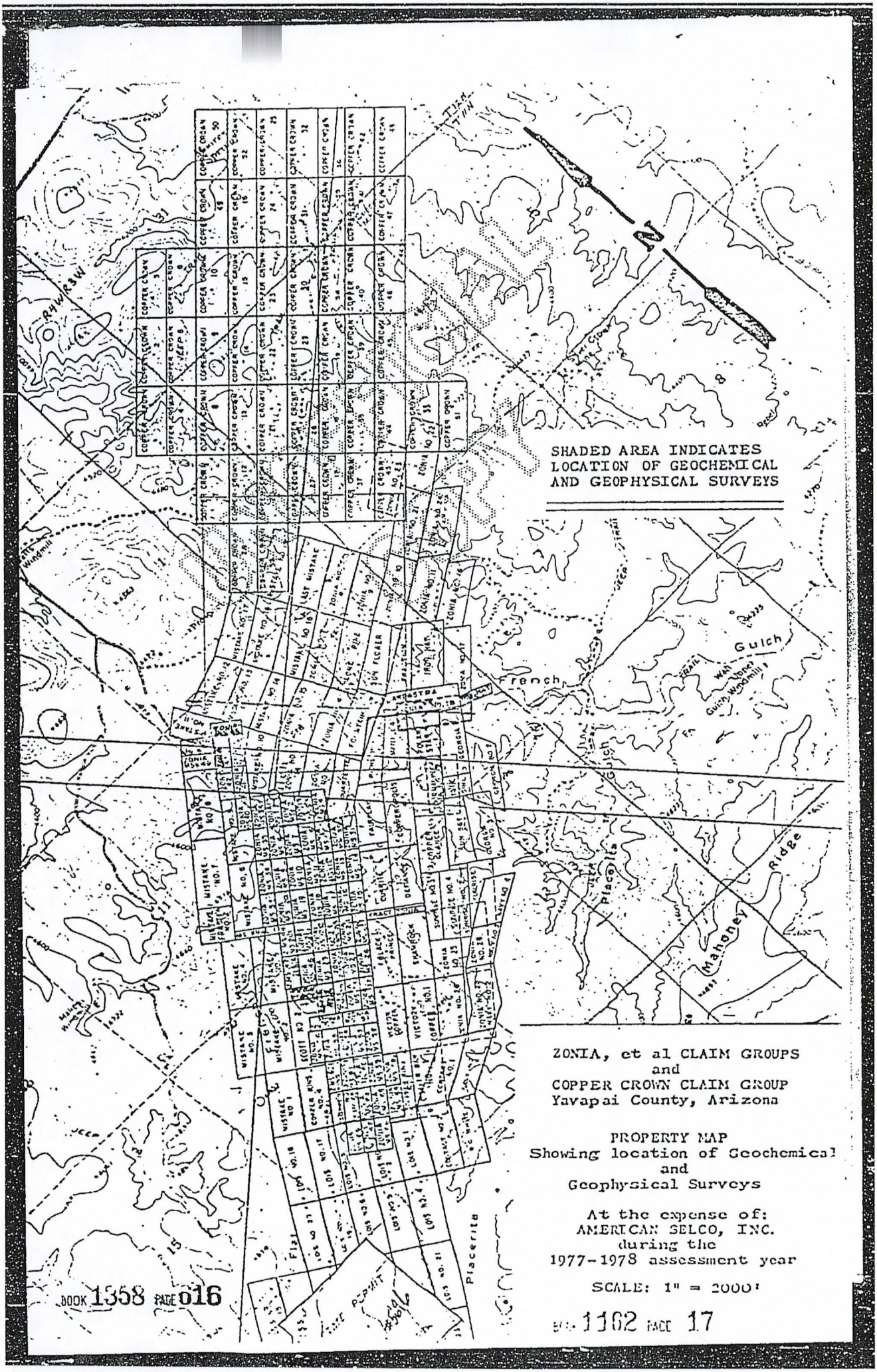

ZONIA, et al CLAIM GROUPS
and
COPPER CROWN CLAIM GROUP
Yavapai County, Arizona

PROPERTY MAP
Showing location of Geochemical
and
Geophysical Surveys

At the expense of:
AMERICAN SELCO, INC.
during the
1977-1978 assessment year

SCALE: 1" = 2000'

BOOK 1358 PAGE 016

BOOK 1162 PAGE 17

STATE OF ARIZONA, County of Yavapai—ss

I do hereby certify that the within instrument was filed and recorded at the request of McAlester Fuel Co

on FEB 10 '81 - 11 45 AM o'clock ___ Book 1358 Official Records Page 617-618

Records of Yavapai County, Arizona. WITNESS my hand and official seal the day and year first above written.

PATSY C. JENNEY, County Recorder

By Dorothy J Clupper, Deputy

4801

YAVAPAI CO. ARIZONA

NOTICE OF LOCATION

NOTICE IS HEREBY GIVEN, That the undersigned, having complied with the requirements of SECTION 2324 of the REVISED STATUTES of the United States, and the Local Laws, Customs and Regulations of this District, has located Fifteen hundred feet in length by 600 feet in width, on this the ZONIA NO. 19 Lode, Vein or Deposit, bearing Gold, Silver, Copper, Lead and other valuable minerals, situated NEAR THE SOUTH ¼ CORNER SECTION 12, T. 11 N., R. 4 W.

in the Walnut Grove Mining District, Yavapai County, State of Arizona

the location being described and marked on the ground as follows, to-wit:

Beginning 750 feet NORTH of this location (Discovery Monument, at the NORTHEAST end center monument, and running

thence S 40 E 300 feet to NORTHEAST corner monument No. 1;

thence S 40 W 1500 feet to SOUTHEAST corner monument No. 2;

thence N 40 W 300 feet to SOUTH end center monument;

thence N 40 W 300 feet to SOUTHWEST corner monument No. 3;

thence N 40 E 1500 feet to NORTHWEST corner monument No. 4;

thence S 40 E 300 feet to place of beginning, including all Dips, Spurs, Angles and Variations. THIS CLAIM COVERS A FRACTION BETWEEN THE TOURMALINE, SUNSET AND YANKEE GIRL PATENTED MINING CLAIMS. RELOCATION OF ZONIA NO. 19 RECORDED IN BOOK 361 PAGE 525 OF SAID COUNTY.

The above described Mining Claim shall be known as the ZONIA NO. 19

Located this 30th day of January 1981

NAMES OF LOCATORS:

Name Walter J. Cobey, Jr., Agent Address

Name McAlester Fuel Co. Address Kirkland, Arizona 86332

Name Walter J Cobey Jr Address

NOTICE OF LOCATION

BOOK 1358 PAGE 617

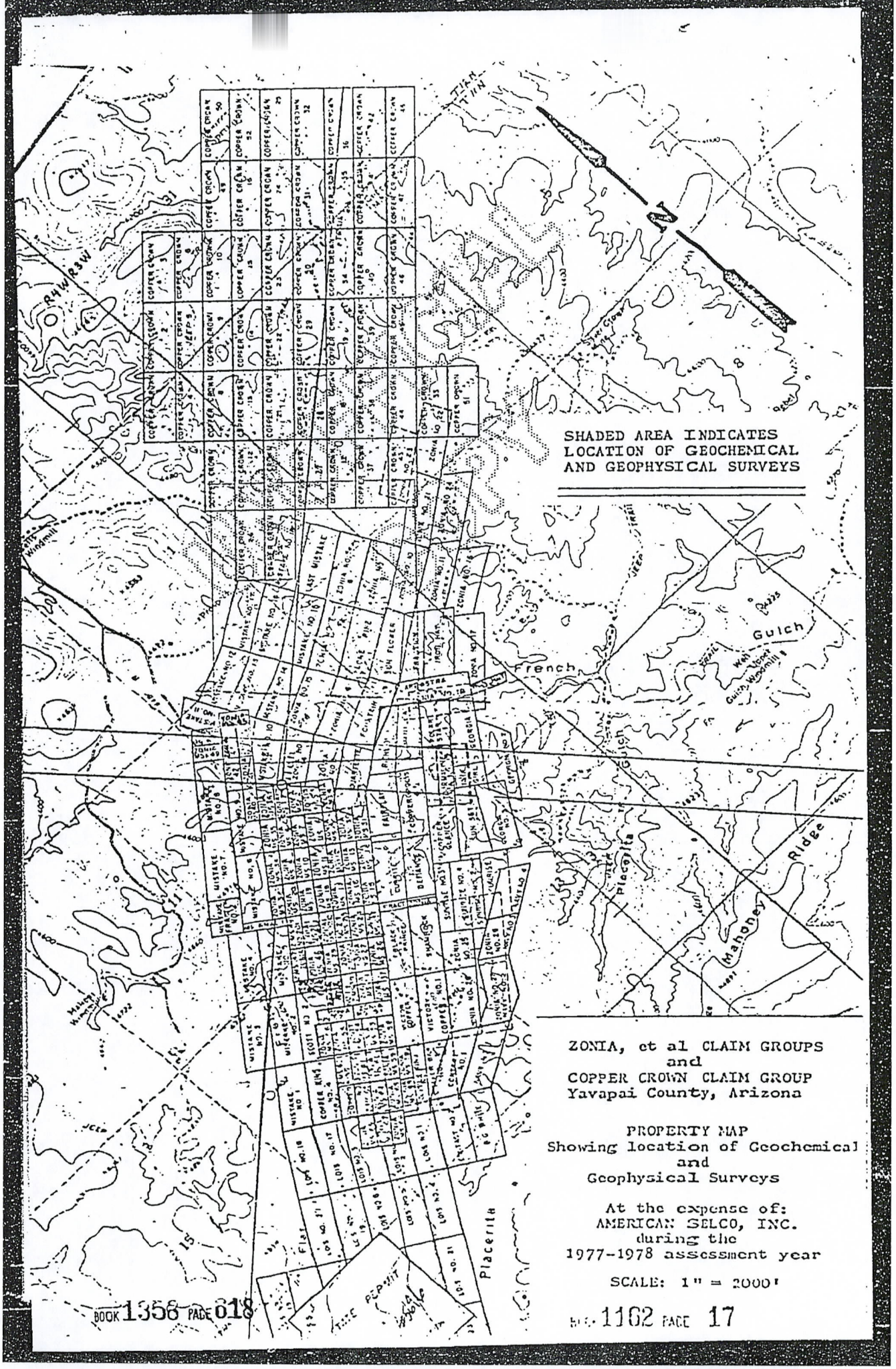

BOOK 1358 PAGE 618

BK. 1162 PAGE 17

STATE OF ARIZONA, County of Yavapai—ss

I do hereby certify that the within instrument was filed and recorded at the request of McAlester Fuel Co
on FEB 10 '81 - 11 45 AM o'clock ___ Book 1358 Official Records Page 617-618
Records of Yavapai County, Arizona. WITNESS my hand and official seal the day and year first above written.

4801

PATSY C. JENNEY, County Recorder
By Dorothy J Clupper, Deputy

NOTICE OF LOCATION

NOTICE IS HEREBY GIVEN, That the undersigned, having complied with the requirements of SECTION 2324 of the REVISED STATUTES of the United States, and the Local Laws, Customs and Regulations of this District, has located Fifteen Hundred feet in length by 600 feet in width on this the ZONIA NO. 19 Lode, Vein or Deposit, bearing Gold, Silver, Copper, Lead and other valuable minerals, situated NEAR THE SOUTH ¼ CORNER SECTION 12, T. 11 N., R. 4 W.

in the Walnut Grove Mining District, Yavapai County, State of Arizona

the location being described and marked on the ground as follows, to-wit:

Beginning 750 feet NORTH of this location (Discovery Monument, at the NORTHEAST end center monument, and running

thence S 40 E 300 feet to NORTHEAST corner monument No. 1;
thence S 40 W 1500 feet to SOUTHEAST corner monument No. 2;
thence N 40 W 300 feet to SOUTH end center monument;
thence N 40 W 300 feet to SOUTHWEST corner monument No. 3;
thence N 40 E 1500 feet to NORTHWEST corner monument No. 4;
thence S 40 E 300 feet to place of beginning; including all Dips, Spurs, Angles and Variations.

THIS CLAIM COVERS A FRACTION BETWEEN THE TOURMALINE, SUNSET AND YANKEE GIRL PATENTED MINING CLAIMS. RELOCATION OF ZONIA NO. 19 RECORDED IN BOOK 361 PAGE 525 OF SAID COUNTY.

The above described Mining Claim shall be known as the ZONIA NO. 19

Located this 30th day of January 19 81

NAMES OF LOCATORS:

Name Walter J. Cobey, Jr., Agent Address
Name McAlester Fuel Co. Address Kirkland, Arizona 86332
Name Walter J Cobey Jr Address

NOTICE OF LOCATION

BOOK 1358 PAGE 617

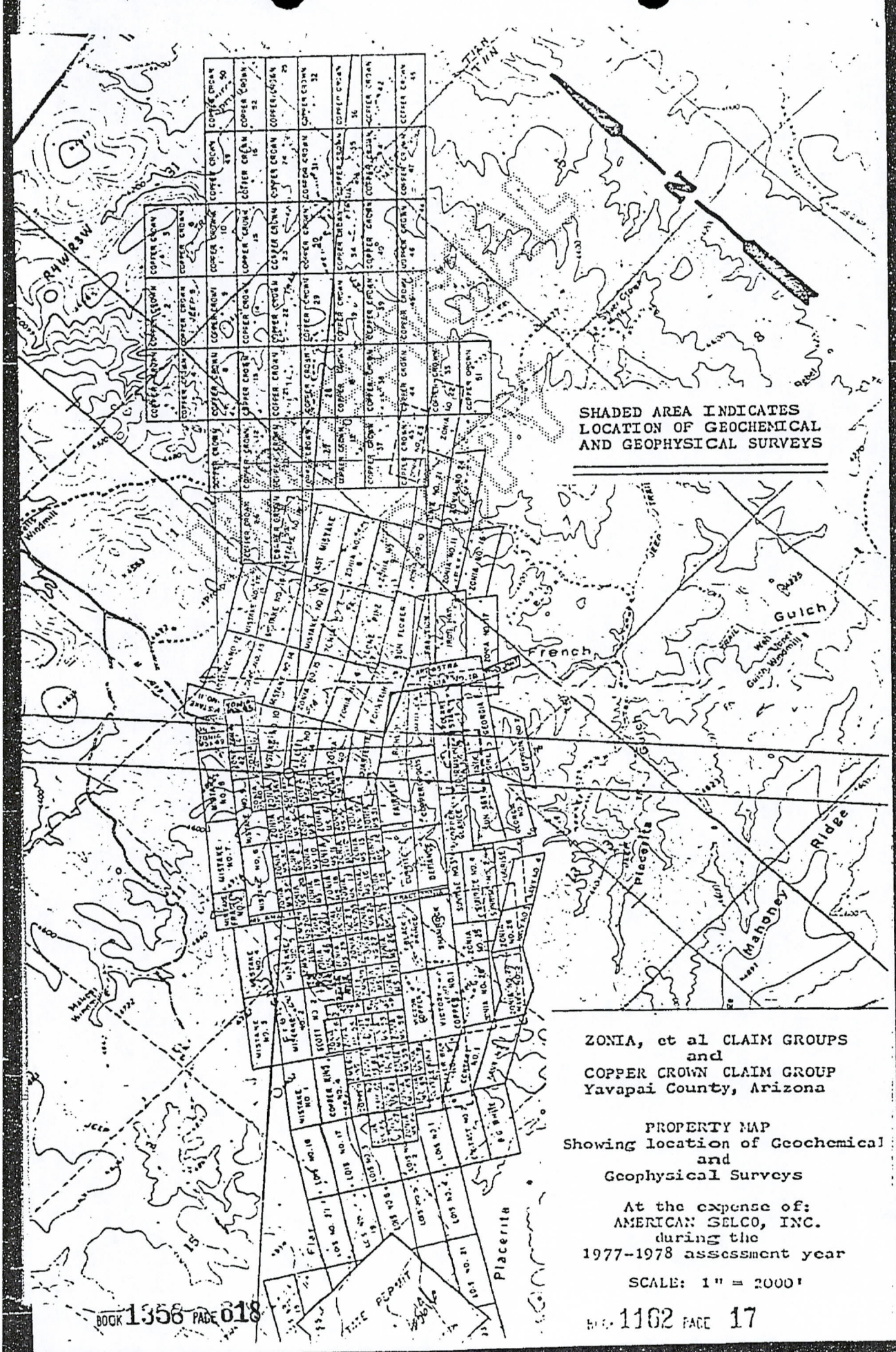

ZONIA, et al CLAIM GROUPS
and
COPPER CROWN CLAIM GROUP
Yavapai County, Arizona

PROPERTY MAP
Showing location of Geochemical
and
Geophysical Surveys

At the expense of:
AMERICAN SELCO, INC.
during the
1977-1978 assessment year

SCALE: 1" = 2000'

BOOK 1358 PAGE 618
BOOK 1162 PAGE 17

STATE OF ARIZONA, County of Yavapai—ss 4802

I do hereby certify that the within instrument was filed and recorded at the request of McAlester Fuel Co

on FEB 10'81-11 45 AM o'clock ___ Book 1358 Official Records Page 619-620

Records of Yavapai County, Arizona. WITNESS my hand and official seal the day and year first above written.

PATSY C. JENNEY, County Recorder

By Dorothy J Clupper Deputy

NOTICE OF LOCATION

NOTICE OF LOCATION

NOTICE IS HEREBY GIVEN: That the undersigned, having complied with the requirements of SECTION 2324 of the REVISED STATUTES of the United States, and the Local Laws, Customs and Regulations of this District, has located Fifteen hundred feet in length by 600 feet in width, on this the ZONIA NO. 20 Lode, Vein or Deposit, bearing Gold, Silver, Copper, Lead and other valuable minerals, situated IN SECTION 14 T. 11 N., R. 4 W.

In the ARIZONA Mint Grove Mining District, Yavapai County, State of Arizona, the location being described and marked on the ground as follows, to-wit:

Beginning 20 feet SOUTHWEST of this location (Discovery Monument, at the SOUTH end center monument, and running

thence	N 53 E	300 feet to	NORTHEAST	corner monument No. 1;
thence	S 40 E	1500 feet to	SOUTHEAST	corner monument No. 2;
thence	S 51 W	300 feet to	SOUTH	end center monument;
thence	S 51 W	300 feet to	SOUTHWEST	corner monument No. 3;
thence	N 40 W	1500 feet to	NORTHWEST	corner monument No. 4;
thence	N 51 E	300 feet to place of beginning; including all Dips, Spurs, Angles and

Variations THIS CLAIM ADJOINS ZONIA NO. 2 ON THE EAST AND ZONIA NO.12 ON THE NORTH. RELOCATION OF ZONIA NO. 20 RECORDED IN BOOK 424 PAGE 60 OF SAID COUNTY.

The above described Mining Claim shall be known as the ZONIA NO. 20

Located this 30th day of January 19 81

NAMES OF LOCATORS:

Name Walter J. Cobey, Jr., Agent Address ___

Name McAlester Fuel Co. Address Kirkland, Arizona 86332

Name Walter J Cobey Jr. Address ___

BOOK 1358 PAGE 619

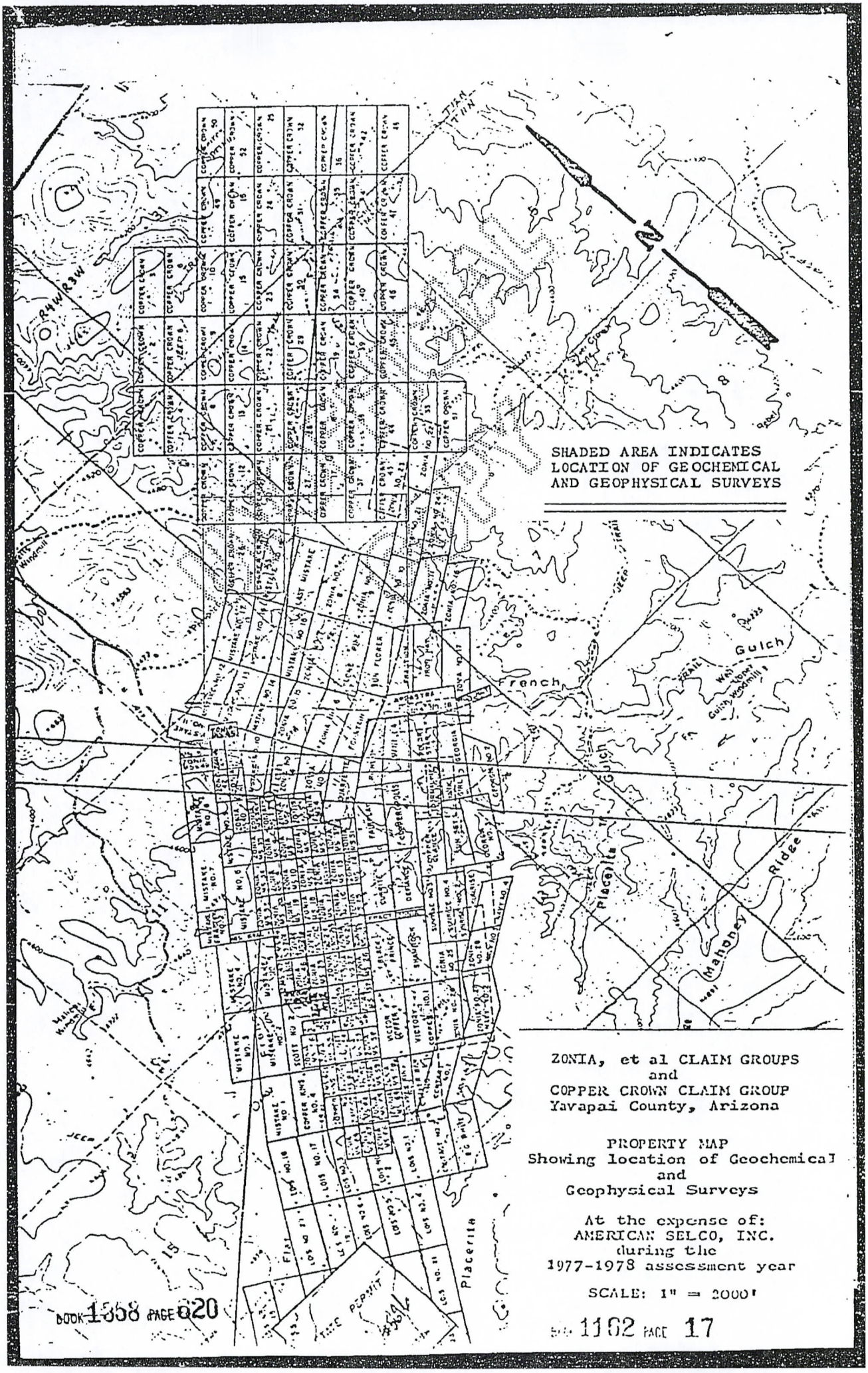

BOOK 1358 PAGE 020

BOOK 1102 PAGE 17

STATE OF ARIZONA, County of Yavapai—ss **4804**

I do hereby certify that the within instrument was filed and recorded at the request of McAlester Fuel Co

on FEB 10 '81 - 11 45 AM o'clock Book 1358 Official Records Page 623-624

Records of Yavapai County, Arizona. WITNESS my hand and official seal the day and year first above written.

PATSY C. JENNEY, County Recorder

By Dorothy J Clupper Deputy

YAVAPAI

NOTICE OF LOCATION

NOTICE IS HEREBY GIVEN, That the undersigned, having complied with the requirements of SECTION 2324 of the REVISED STATUTES of the United States, and the Local Laws, Customs and Regulations of this District, has located Fifteen hundred feet in length by 600 feet in width, on this the ZONIA NO. 22 Lode, Vein or Deposit, bearing Gold, Silver, Copper, Lead and other valuable minerals, situated IN SECTION 8, T. 11 N., R. 3 W.

In the Walnut Grove Mining District, Yavapai County, State of Arizona, the location being described and marked on the ground as follows, to-wit:

Beginning 130 feet SOUTH of this location (Discovery Monument, at the SOUTHEAST end center monument, and running

thence	S 38 E	300 feet to	SOUTHEAST	end center monument, and running
thence	N 52 E	300 feet to	NORTHEAST	corner monument No. 1;
thence	N 38 W	1500 feet to	NORTH	corner monument No. 2;
thence	N 38 W	300 feet to	NORTHWEST	end center monument;
thence	S 52 W	300 feet to	NORTHEAST	corner monument No. 3;
thence	S 38 E	1500 feet to		corner monument No. 4;
thence		300 feet to place of beginning; including all Dips, Spurs, Angles and

Variations THIS CLAIM ADJOINS ZONIA NO. 21 ON THE SOUTH AND COPPER CROWN NO. 33 ON THE NORTH. RELOCATION OF ZONIA NO. 22 RECORDED IN BOOK 458 PAGE 389 OF SAID COUNTY.

The above described Mining Claim shall be known as the

Located this 30th day of January 19 81

NAMES OF LOCATORS:

Name Walter J. Cobey, Jr., Agent Address

Name McAlester Fuel Co. Address Kirkland, Arizona 86332

Name Walter J Cobey Jr Address

NOTICE OF LOCATION

BOOK 1358 PAGE 623

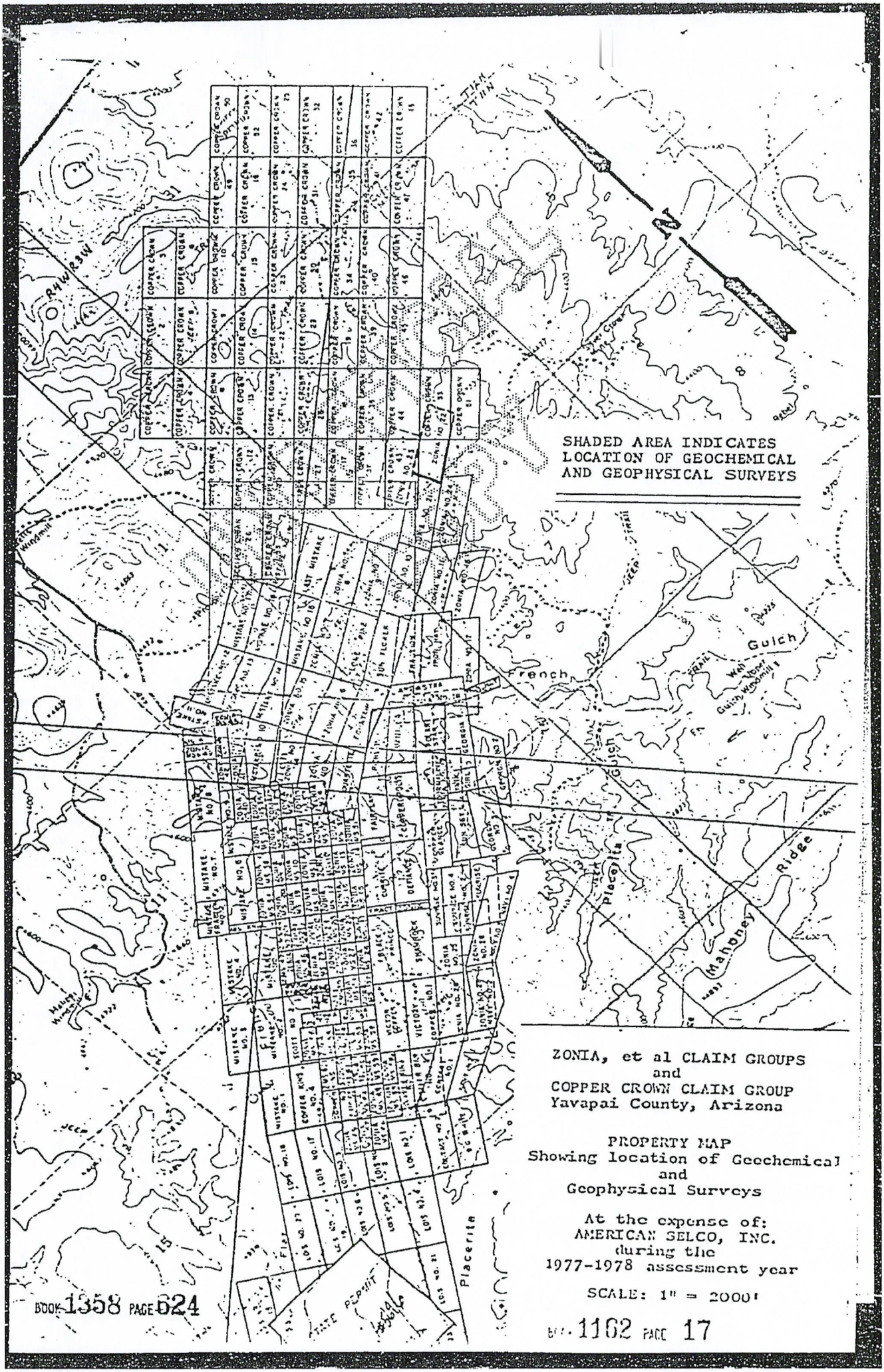

ZONIA, et al CLAIM GROUPS
and
COPPER CROWN CLAIM GROUP
Yavapai County, Arizona

PROPERTY MAP
Showing location of Geochemical
and
Geophysical Surveys

At the expense of:
AMERICAN SELCO, INC.
during the
1977-1978 assessment year

SCALE: 1" = 2000'

BOOK 1358 PAGE 624

BK. 1162 PAGE 17

STATE OF ARIZONA, County of Yavapai—ss 4805

I do hereby certify that the within instrument was filed and recorded at the request of McAlester Fuel Co.

on FEB 10 '81 - 11 45 AM o'clock — Book 1358 Official Records Page 625-626

Records of Yavapai County, Arizona. WITNESS my hand and official seal the day and year first above written.

PAI C

PATSY C. JENNEY, County Recorder

By Kathleen Gonzales, Deputy

NOTICE OF LOCATION

NOTICE IS HEREBY GIVEN, That the undersigned, having complied with the requirements of SECTION 2324 of the REVISED STATUTES of the United States, and the Local Laws, Customs and Regulations of this District, has located Fifteen Hundred feet in length by 600 feet in width, on this the ZONTA NO.23 Lode, Vein or Deposit, bearing Gold, Silver, Copper, Lead and other valuable mineral, situated IN SECTION 6 T. 11 N., R. 3 W.

In the Walnut Grove Mining District, Yavapai County, State of Arizona, the location being described and marked on the ground as follows, to-wit:

Beginning 700 feet SOUTH of this location (Discovery Monument, at the SOUTHWEST end center monument, and running

thence S 38 E 300 feet to SOUTHEAST corner monument No. 1;

thence N 52 E 1500 feet to NORTHEAST corner monument No. 2;

thence N 38 W 300 feet to NORTH end center monument;

thence N 38 W 300 feet to NORTHWEST corner monument No. 3;

thence S 52 W 1500 feet to NORTHEAST corner monument No. 4;

thence 300 feet to place of beginning; including all Dips, Spurs, Angles and Variations THIS CLAIM ADJOINS ZONIA NO. 23 AND ZONIA NO. 22 ON THE EAST SIDE. RELOCATION OF ZONIA NO. 23 RECORDED IN BOOK 458 PAGE 390 OF SAID COUNTY.

The above described Mining Claim shall be known as the

Located this 30th day of January 19 81

NAMES OF LOCATORS:

Name Walter J. Cobey, Jr., Agent Address

Name McAlester Fuel Co. Address Kirkland, Arizona 86332

Name Walter J Cobey Jr Address

NOTICE OF LOCATION

BOOK 1358 PAGE 625

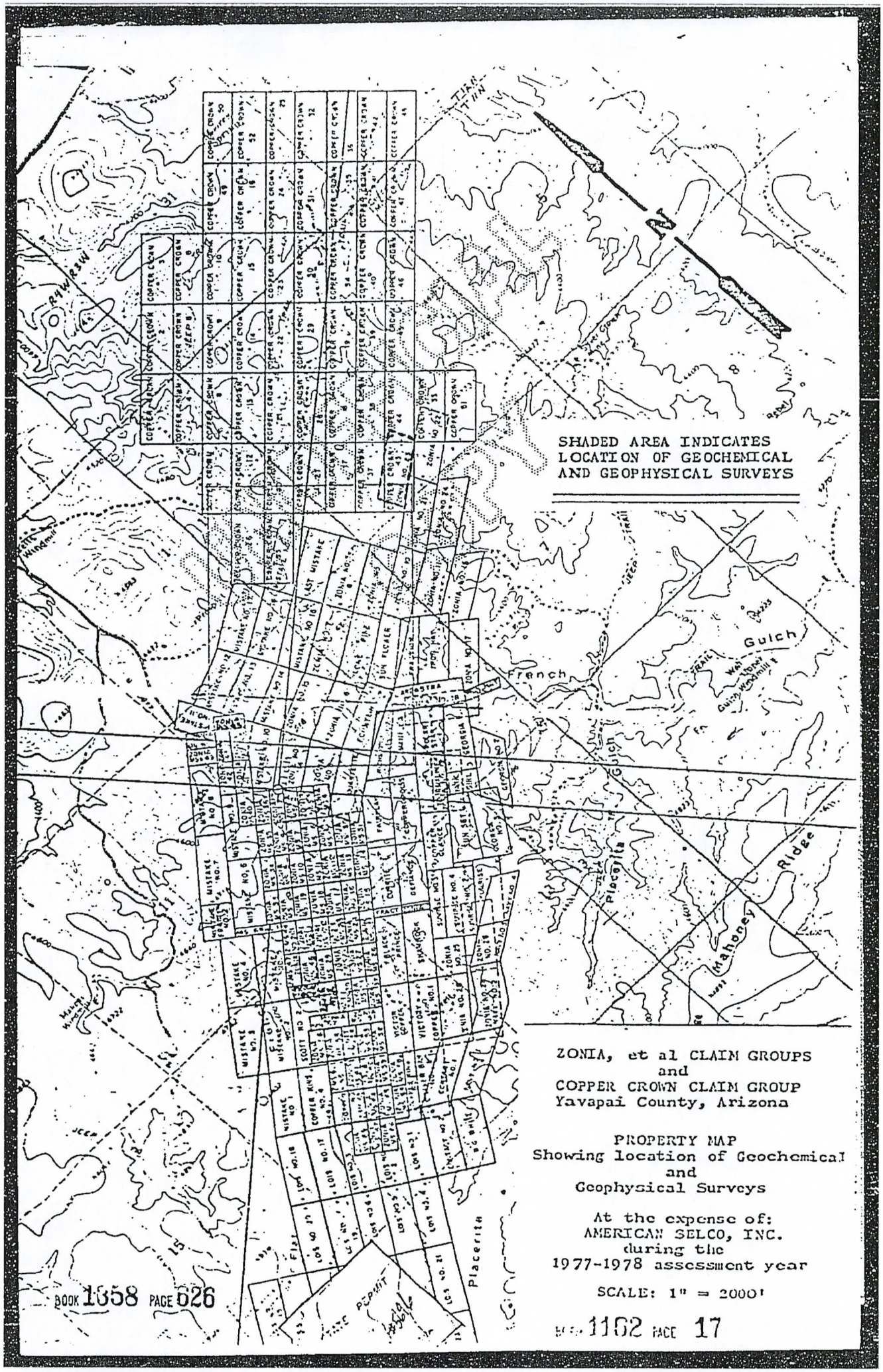

BOOK 1058 PAGE 626

BOOK 1102 PAGE 17

STATE OF ARIZONA, County of Yavapai—ss **4806**

I do hereby certify that the within instrument was filed and recorded at the request of McAlester Fuel Co

on FEB 10 '81-11 45 AM o'clock Book 1358 Official Records Page 627-628

Records of Yavapai County, Arizona. WITNESS my hand and official seal the day and year first above written

PATSY C. JENNEY, County Recorder

By Kathleen Gonzales Deputy

YAVAPAI CO. ARIZONA

NOTICE OF LOCATION

NOTICE IS HEREBY GIVEN: That the undersigned, having complied with the requirements of SECTION 2324 of the REVISED STATUTES of the United States, and the Local Laws, Customs and Regulations of this District, has located Fifteen hundred feet in length by 600 feet in width, on this the ZONIA NO. 24 Lode, Vein or Deposit bearing Gold, Silver, Copper, Lead and other valuable minerals, situated IN SECTION 6 T. 11 N., R. 3 W.

In the Walnut Grove Mining District, Yavapai County, State of Arizona the location being described and marked on the ground as follows, to-wit:

Beginning 400 feet NORTHEAST of this location (Discovery Monument, at the NORTH end center monument, and running

thence S 51 E 300 feet to NORTHEAST corner monument No. 1;

thence S 52 W 1500 feet to SOUTHEAST corner monument No. 2;

thence N 51 W 300 feet to SOUTH end center monument;

thence N 51 W 300 feet to SOUTHWEST corner monument No. 3;

thence N 51 W 1500 feet to NORTHWEST corner monument No. 4;

thence S 51 E 300 feet to place of beginning; including all Dips, Spurs, Angles and Variations

THIS CLAIM ADJOINS ZONIA NO. 11 ON THE SOUTH AND ZONIA NO. 21 ON THE WEST. RELOCATION OF ZONIA NO. 24 RECORDED IN BOOK 459 PAGE 486 OF SAID COUNTY.

The above described Mining Claim shall be known as the

Located this 30th day of January 19 81

NAMES OF LOCATORS:

Name Walter J. Cobey, Jr., Agent Address

Name McAlester Fuel Co. Address Kirkland, Arizona 86332

Name Walter J Cobey Jr Address

BOOK 1358 PAGE 627

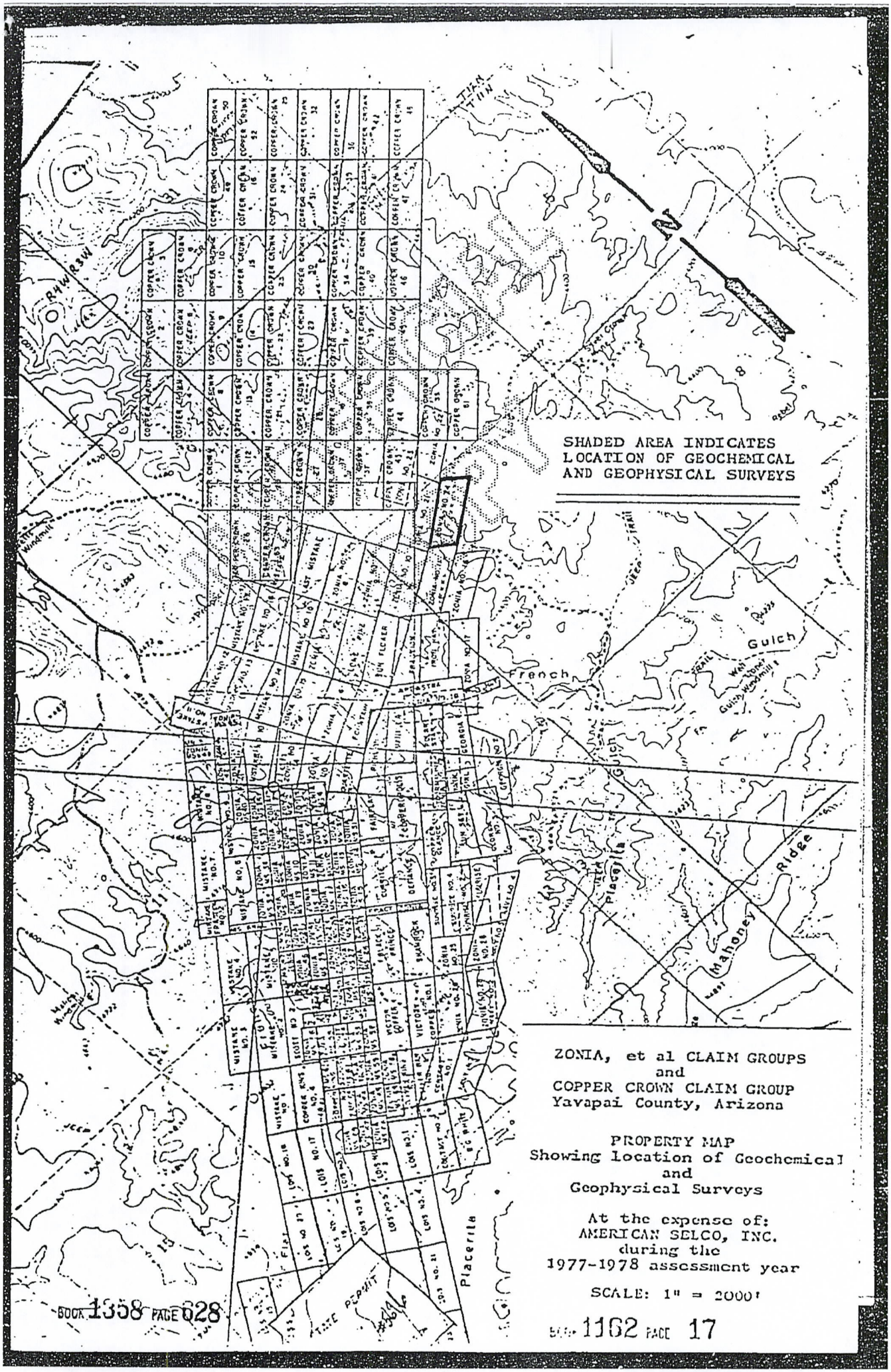

BOOK 1358 PAGE 628

BOOK 1162 PAGE 17

STATE OF ARIZONA, County of Yavapai—ss 4815

I do hereby certify that the within instrument was filed and recorded at the request of McAlester Fuel Co.

on FEB 10 '81-11 45 AM o'clock ____ Book 1358 Official Records Page 645-646

Records of Yavapai County, Arizona. WITNESS my hand and official seal the day and year first above written.

PATSY C. JENNEY, County Recorder

By Kathleen Langdon Deputy

RECORDER YAVAPAI CO.

NOTICE OF LOCATION

NOTICE IS HEREBY GIVEN, That the undersigned, having complied with the requirements of SECTION 2324 of the REVISED STATUTES of the United States, and the Local Laws, Customs and Regulations of this District, has located Fifteen hundred feet in length by 600 feet in width on this the COPPER BAR NO. 2 Lode, Vein or Deposit, bearing Gold, Silver, Copper, Lead and other valuable minerals, situated IN SECTION 14, T. 11 N., R. 3 W.

In the Walnut Grove Mining District, Yavapai County, State of Arizona

the location being described and marked on the ground as follows, to-wit:

Beginning 30 feet NORTH of this location (Discovery Monument at the NORTHEAST end center monument, and running

thence S 52 E 300 feet to NORTHEAST corner monument No. 1;

thence S 110 W 1500 feet to SOUTHEAST corner monument No. 2;

thence N 52 W 300 feet to SOUTH end center monument;

thence N 52 W 300 feet to SOUTHWEST corner monument No. 3;

thence N 110 E 1500 feet to NORTHWEST corner monument No. 4;

thence S 52 E 300 feet to place of beginning; including all Dips, Spurs, Angles and Variations THIS CLAIM ADJOINS COPPER KING NO. L ON THE NORTH, VICTORY COPPER NO. 1 ON THE WEST. RELOCATION OF COPPER BAR NO. 2 RECORDED IN BOOK 154 PAGE 181.

The above described Mining Claim shall be known as the COPPER BAR NO. 2

Located this 30th day of January 19 81

NAMES OF LOCATORS:

Name Walter J. Cobey, Jr., Agent Address

Name McAlester Fuel Co. Address Kirkland, Arizona 86332

Name Walter J Cobey Jr. Address

BOOK 1358 PAGE 645

NOTICE OF LOCATION

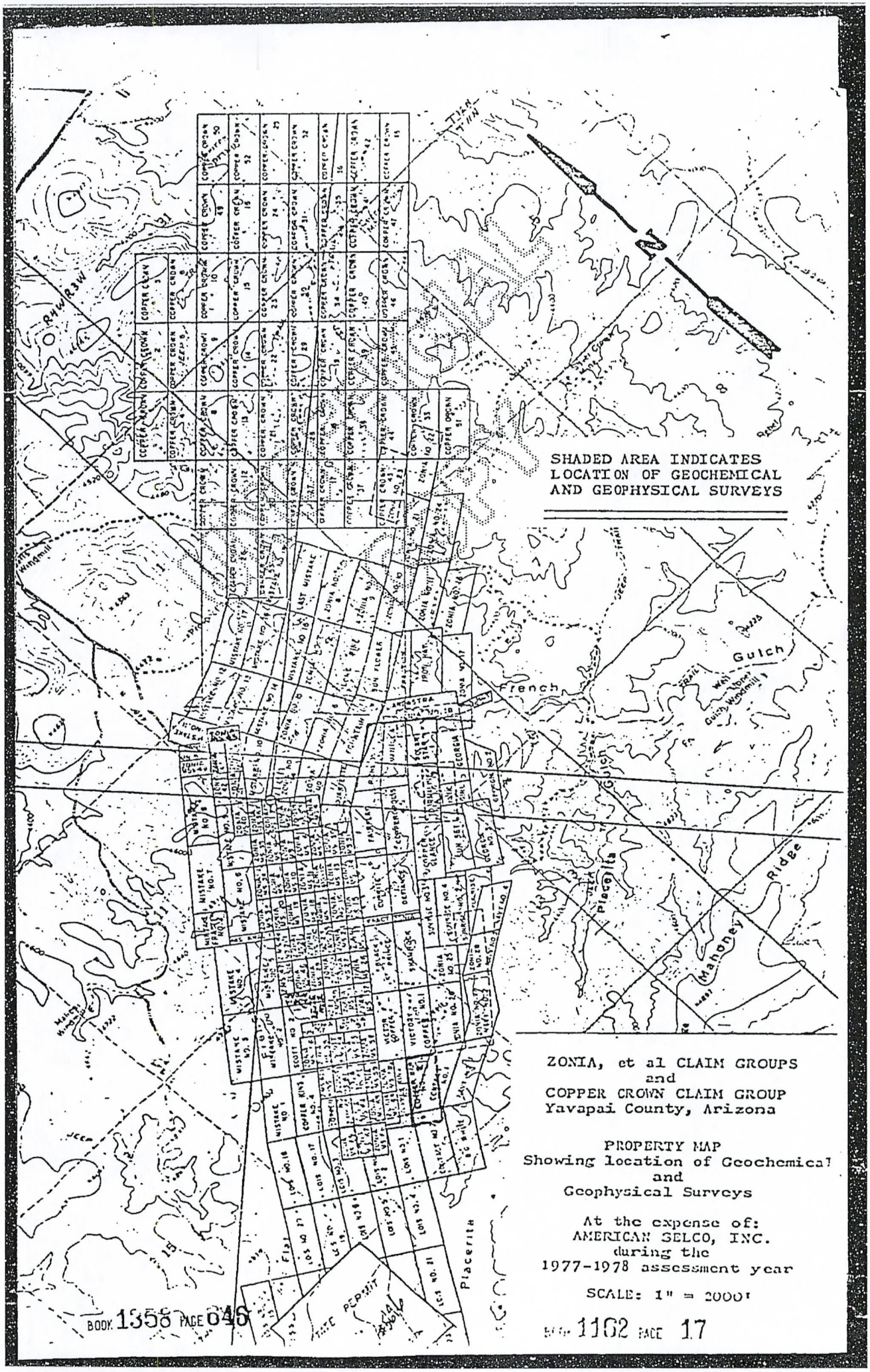

ZONIA, et al CLAIM GROUPS
and
COPPER CROWN CLAIM GROUP
Yavapai County, Arizona

PROPERTY MAP
Showing location of Geochemical
and
Geophysical Surveys

At the expense of:
AMERICAN SELCO, INC.
during the
1977-1978 assessment year

SCALE: 1" = 2000'

BOOK 1358 PAGE 646

BOOK 1162 PAGE 17

STATE OF ARIZONA, County of Yavapai—ss **4810**

I do hereby certify that the within instrument was filed and recorded at the request of McAlester Fuel Co.

on FEB 10 '81 - 11 45 AM o'clock Book 1358 Official Records Page 635-636

Records of Yavapai County, Arizona. WITNESS my hand and official seal the day and year first above written.

PATSY C. JENNEY, County Recorder

By Kathleen Gonzales Deputy

NOTICE OF LOCATION

NOTICE IS HEREBY GIVEN. That the undersigned, having complied with the requirements of SECTION 2324 of the REVISED STATUTES of the United States, and the Local Laws, Customs and Regulations of this District, has located fifteen hundred feet in length by 600 feet in width, on this the COPPER KING NO. 1 Lode, Vein or Deposit, bearing Gold, Silver, Copper, Lead and other valuable minerals, situated IN SECTION 14, T. 11 N., R. 3 W.

ARIZONA

in the Walnut Grove Mining District, Yavapai County, State of Arizona the location being described and marked on the ground as follows, to-wit:

Beginning 300 feet NORTH of this location (Discovery Monument, at the NORTHEAST end center monument, and running

thence S 52 E 300 feet to NORTHEAST corner monument No. 1;

thence S 40 W 1500 feet to SOUTHEAST corner monument No. 2;

thence N 52 W 300 feet to SOUTH end center monument;

thence N 40 E 300 feet to SOUTHWEST corner monument No. 3;

thence N 40 E 1500 feet to NORTHWEST corner monument No. 4;

thence S 52 E 300 feet to place of beginning; including all Dips, Spurs, Angles and Variations THIS CLAIM ADJOINS VICTOR COPPER ON THE NORTH, THE COPPER BAR NO. 2 ON THE SOUTH. RELOCATION OF COPPER KING NO. 1 RECORDED IN BOOK 57 PAGE 176 OF SAID COUNTY.

The above described Mining Claim shall be known as the COPPER KING NO. 1

Located this 30th day of January 19 81

NAMES OF LOCATORS:

Name Walter J. Cobey, Jr., Agent Address

Name McAlester Fuel Co. Address Kirkland, Arizona 86332

Name Walter J. Cobey Jr. Address

NOTICE OF LOCATION

BOOK 1358 PAGE 635

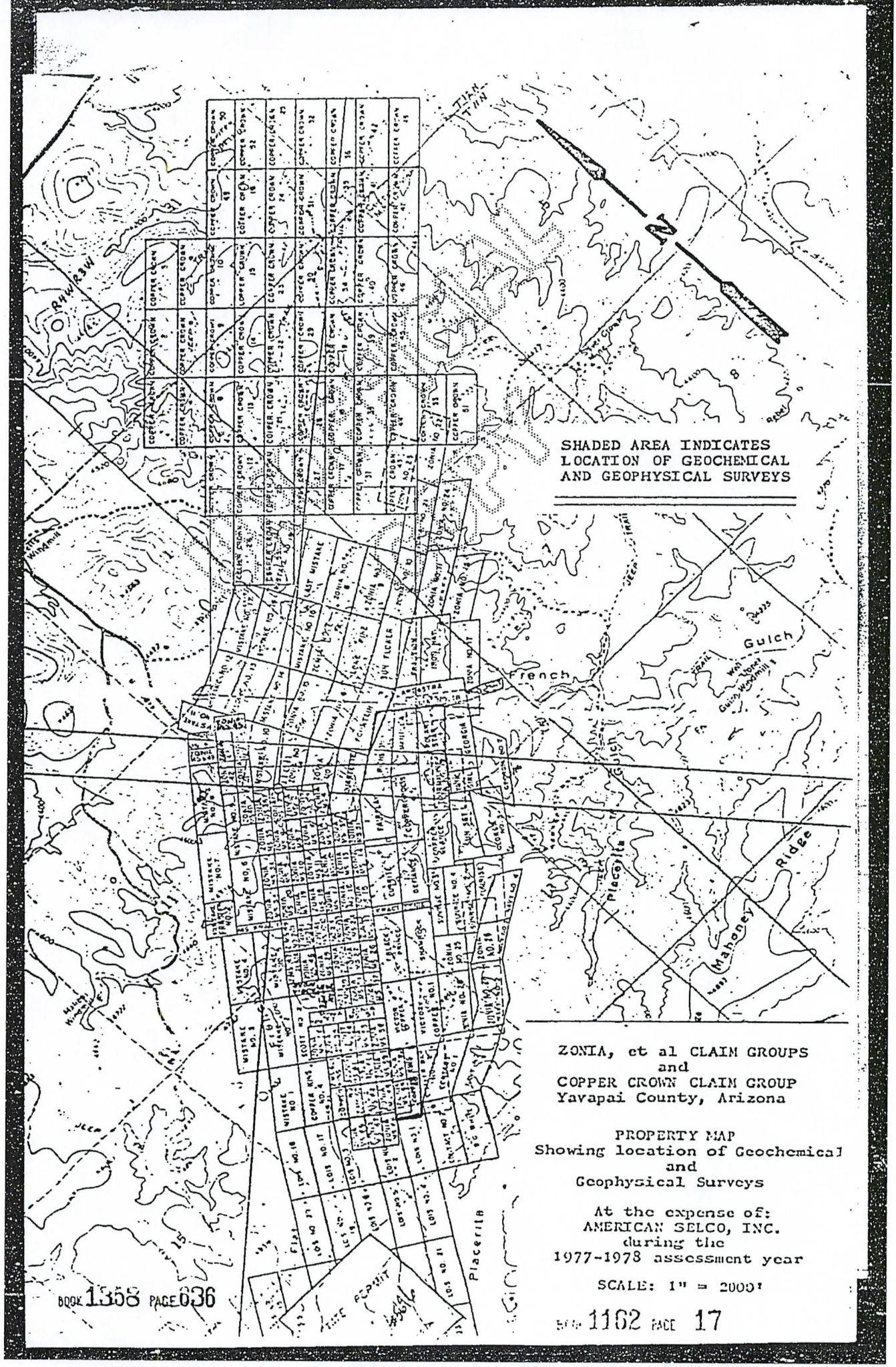

BOOK 1358 PAGE 036

BOOK 1162 PAGE 17

STATE OF ARIZONA, County of Yavapai—ss. 4811

I do hereby certify that the within instrument was filed and recorded at the request of McAlester Fuel Co
on FEB 10 '81 - 11 45 AM o'clock — Book 1358 Official Records Page 637-638
in Records of Yavapai County, Arizona. WITNESS my hand and official seal the day and year first above written.

PATSY C. JENNEY County Recorder
By Kathleen Gonzales Deputy

RECORDER YAVAPAI CO. ARIZONA

NOTICE OF LOCATION

NOTICE IS HEREBY GIVEN. That the undersigned, having complied with the requirements of SECTION 2324 of the REVISED STATUTES of the United States, and the Local Laws, Customs and Regulations of this District, has located Fifteen hundred feet in length by 600 feet in width, on this the COPPER KING NO. 3 Lode, Vein or Deposit, bearing Gold, Silver, Copper, Lead and other valuable minerals, situated IN SECTION 12, T. 11 N., R. 3 W.

In the Walnut Grove Mining District,
Yavapai County, State of Arizona
the location being described and marked on the ground as follows, to-wit:

Beginning 250 feet NORTH of this location (Discovery Monument, at its NORTHEAST end center monument, and running

thence S 52 E 300 feet to NORTHEAST corner monument No. 1;
thence S 40 W 1500 feet to SOUTHEAST corner monument No. 2;
thence N 52 W 300 feet to SOUTH end center monument;
thence N 52 W 300 feet to SOUTHWEST corner monument No. 3;
thence N 40 E 1500 feet to NORTHWEST corner monument No. 4;
thence S 52 E 300 feet to Place of beginning; including all Dips, Spurs, Angles and

Variations THIS CLAIM IS BOUNDED BY THE COPPER KING NO. 1 ON THE NORTH, BY LOIS NO. 3 ON THE EAST. RELOCATION OF COPPER KING NO. 3 RECORDED IN BOOK 57 PAGE 178 OF SAID COUNTY.

The above described Mining Claim shall be known as the COPPER KING NO. 3

Located this 30th day of January 19 81

NAMES OF LOCATORS:

Name Walter J. Cobey, Jr., Agent Address
Name McAlester Fuel Co. Address Kirkland, Arizona 86332
Name Walter J Cobey Jr. Address

NOTICE OF LOCATION

BOOK 1358 PAGE 637

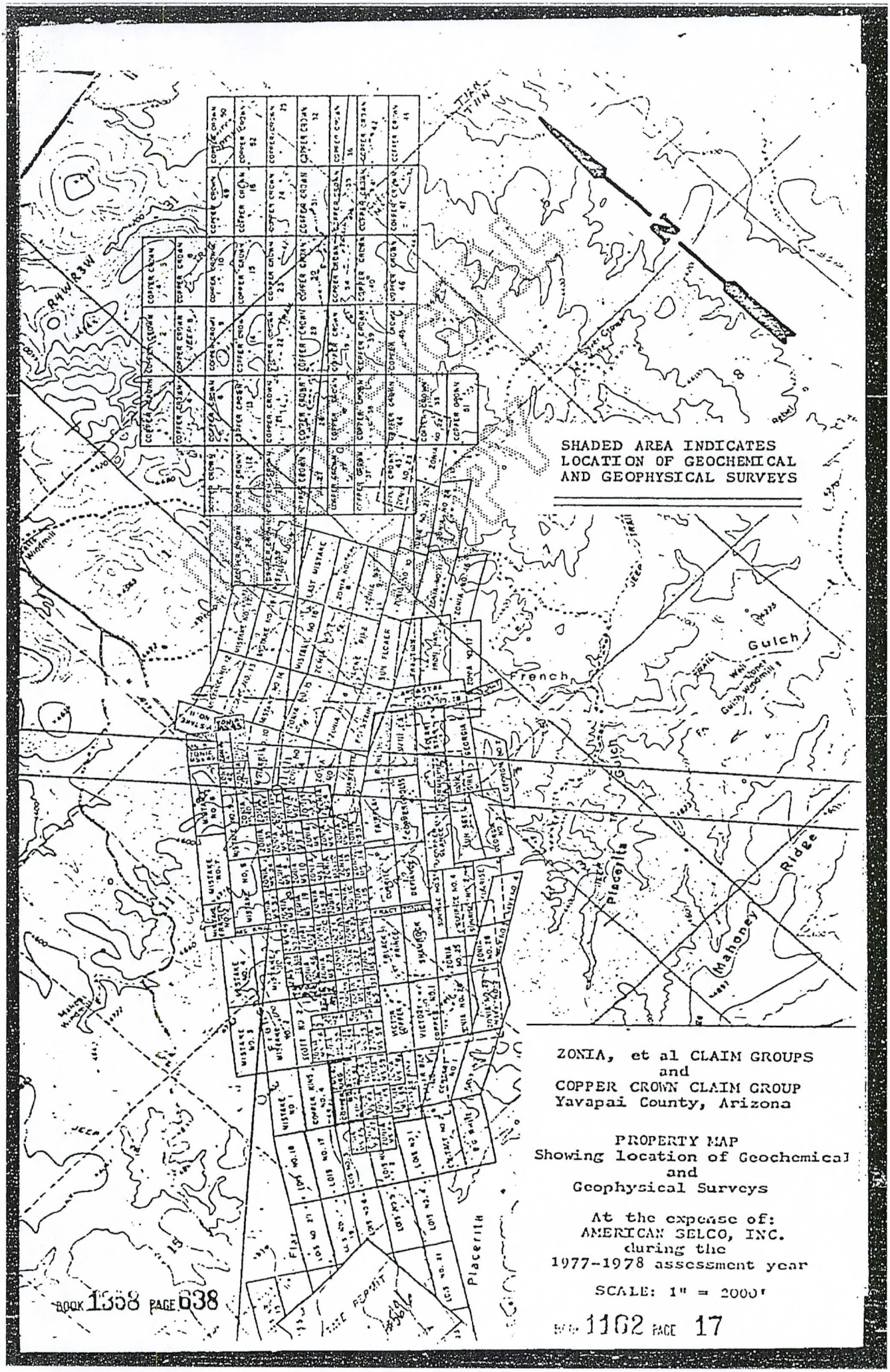

BOOK 1358 PAGE 638

BOOK 1162 PAGE 17

STATE OF ARIZONA, County of Yavapai—ss 4812

I do hereby certify that the within instrument was filed and recorded at the request of McAlester Fuel Co.

on FEB 10 '81 - 11 45 AM o'clock ___ Book 1358 Official Records Page 639-640

Records of Yavapai County, Arizona. WITNESS my hand and official seal the day and year first above written.

PATSY C. JENNEY, County Recorder

By Kathleen Gonzales, Deputy

NOTICE OF LOCATION

NOTICE IS HEREBY GIVEN, That the undersigned, having complied with the requirements of SECTION 2324 of the REVISED STATUTES of the United States, and the Local Laws, Customs and Regulations of this District, has located fifteen hundred feet in length by 600 feet in width, on this the COPPER KING NO. 4 Lode, Vein or Deposit, bearing Gold, Silver, Copper, Lead and other valuable minerals, situated IN SECTION 14, T. 11N., R. 3 W.

in the Walnut Grove Mining District, Yavapai County, State of Arizona

the location being described and marked on the ground as follows, to-wit:

Beginning 100 feet NORTHEAST of this location (Discovery Monument, at the NORTH end center monument, and running

thence S 52 E 300 feet to NORTHEAST corner monument No. 1;

thence S 40 W 1500 feet to SOUTHEAST corner monument No. 2;

thence N 52 W 300 feet to SOUTH end center monument;

thence N 52 W 300 feet to SOUTHWEST corner monument No. 3;

thence N 40 E 1500 feet to NORTHWEST corner monument No. 4;

thence S 52 E 300 feet to place of beginning; including all Dips, Spurs, Angles and

Variations THIS CLAIM ADJOINS MISTAKE NO. 1 ON THE NORTH AND LOTS NO. 17 ON THE EAST. COPPER KING NO. 3 ADJOINS THIS CLAIM ON THE WEST. RELOCATION OF COPPER KING NO. 4 RECORDED IN BOOK 57 PAGE 179 OF SAID COUNTY.

The above described Mining Claim shall be known as the COPPER KING NO. 4

Located this 30th day of January 1981

NAMES OF LOCATORS:

Name Walter J. Cobey, Jr., Agent Address

Name McAlester Fuel Co. Address Kirkland, Arizona 86332

Name Walter J Cobey Jr. Address

NOTICE OF LOCATION

BOOK 1358 PAGE 639

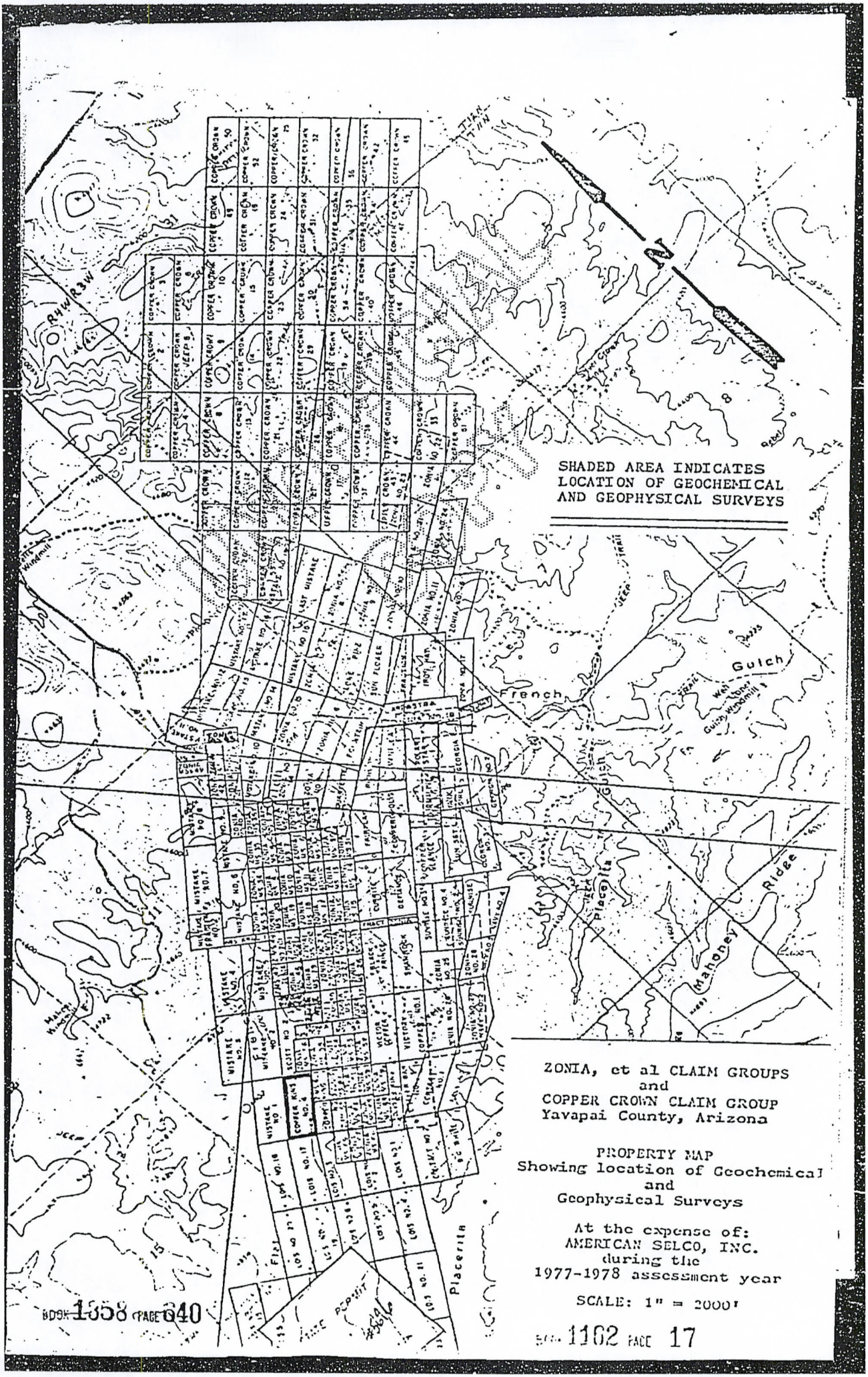

BOOK 1358 PAGE 640

BOOK 1162 PAGE 17

STATE OF ARIZONA, County of Yavapai—ss 4813

I do hereby certify that the within instrument was filed and recorded at the request of McAlester Fuel Co.

on FEB 10 '81 - 11 45 AM o'clock — Book 1358 Official Records Page 641-642

Records of Yavapai County, Arizona. WITNESS my hand and official seal the day and year first above written.

PATSY C. JENNEY, County Recorder

By Kathleen Gonzales Deputy

NOTICE OF LOCATION

NOTICE IS HEREBY GIVEN, That the undersigned, having complied with the requirements of SECTION 2324 of the REVISED STATUTES of the United States, and the Local Laws, Customs and Regulations of this District, have located Fifteen hundred (1500) feet in length by 600 feet in width, on this the SCOTT NO. 1 Lode, Vein, or Deposit, bearing Gold, Silver, Copper, Lead and other valuable minerals, situated IN SECTION 14, T. 11 N., R. 3 W.

in the Walnut Grove Mining District, Yavapai County, State of Arizona, the location being described and marked on the ground as follows, to-wit:

Beginning 750 feet SOUTH of this location (Discovery Monument, at the SOUTHWEST end center monument, and running

thence N 52 W 300 feet to SOUTHWEST corner monument No. 1;

thence N 40 E 1500 feet to NORTHWEST corner monument No. 2;

thence S 52 E 300 feet to NORTH end center monument;

thence S 52 E 300 feet to NORTHEAST corner monument No. 3;

thence N 52 W 1500 feet to SOUTHEAST corner monument No. 4;

thence N 52 W 300 feet to place of beginning; including all Dips, Spurs, Angles and

Variations THIS CLAIM ADJOINS SCOTT NO. 2 ON THE NORTH, COPPER KING NO. 3 ON THE EAST. RELOCATION OF SCOTT NO. 1 RECORDED IN BOOK 294 PAGE 17, OF SAID COUNTY.

The above described Mining Claim shall be known as the SCOTT NO. 1

Located this 30th day of January 19 81

NAMES OF LOCATORS:

Name Walter J. Cobey, Jr., Agent Address

Name McAlester Fuel Co. Address Kirkland, Arizona 86332

Name Walter J. Cobey Jr. Address

NOTICE OF LOCATION

BOOK 1358 PAGE 641

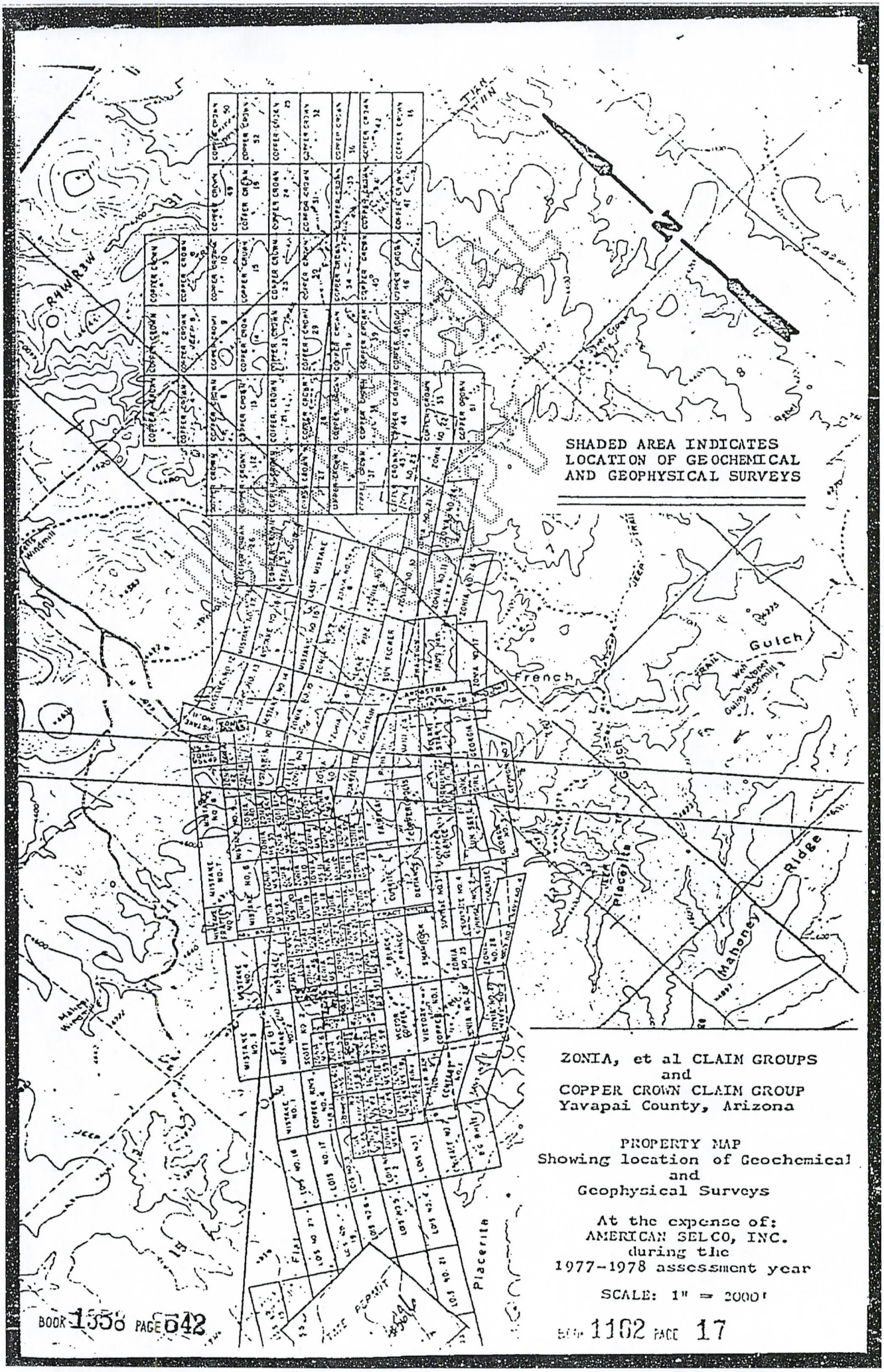

BOOK 1556 PAGE 642

BOOK 1162 PAGE 17

ORIGINAL

STATE OF ARIZONA, County of Yavapai—ss 4814

I do hereby certify that the within instrument was filed and recorded at the request of McAlester Fuel Co.
on FEB 10 '81-11 45 AM o'clock — Book 1358 Official Records Page 643-644
Records of Yavapai County, Arizona. WITNESS my hand and official seal the day and year first above written.

DAISY L. HENLEY, County Recorder
By Kathleen Gonzales, Deputy

NOTICE OF LOCATION

NOTICE IS HEREBY GIVEN: That the undersigned, having complied with the requirements of SECTION 2324 of the REVISED STATUTES of the United States, and the Local Laws, Customs and Regulations of this District, has claimed fifteen-hundred feet in length by 600 feet in width on this the SCOTT NO. 2 Lode, Vein or Deposit, bearing Gold, Silver, Copper, Lead and other valuable minerals, situated IN SECTION 14, T. 11 N., R. 3 W.

AR 170

in the Walnut Grove Mining District, Yavapai County, State of Arizona.

the location being described and marked on the ground as follows, to-wit:

Beginning 20 feet NORTHEAST of this location (Discovery Monument, at the NORTH end center monument, and running
thence N 52 W 300 feet to SOUTHWEST corner monument No. 1;
thence N 40 E 1500 feet to NORTHWEST corner monument No. 2;
thence S 52 E 300 feet to NORTH end center monument;
thence S 52 E 300 feet to NORTHEAST corner monument No. 3;
thence S 52 W 1500 feet to SOUTHEAST corner monument No. 4;
thence N 52 W 300 feet to place of beginning; including all Dips, Spurs, Angles, and Variations.

THIS CLAIM ADJOINS MISTAKE NO. 2 ON THE NORTH, COPPER KING NO. 4 ON THE EAST AND SCOTT NO. 1 ON THE WEST. RELOCATION OF SCOTT NO. 2 RECORDED IN BOOK 294 PAGE 18 OF SAID COUNTY.

The above described Mining Claim shall be known as the

Located this 30th day of January 19 81

NAMES OF LOCATORS:

Name Walter J. Cobey, Jr., Agent. Address
Name McAlester Fuel Co. Address Kirkland, Arizona 86332
Name Walter J Cobey Jr Address

NOTICE OF LOCATION

BOOK 1358 PAGE 643

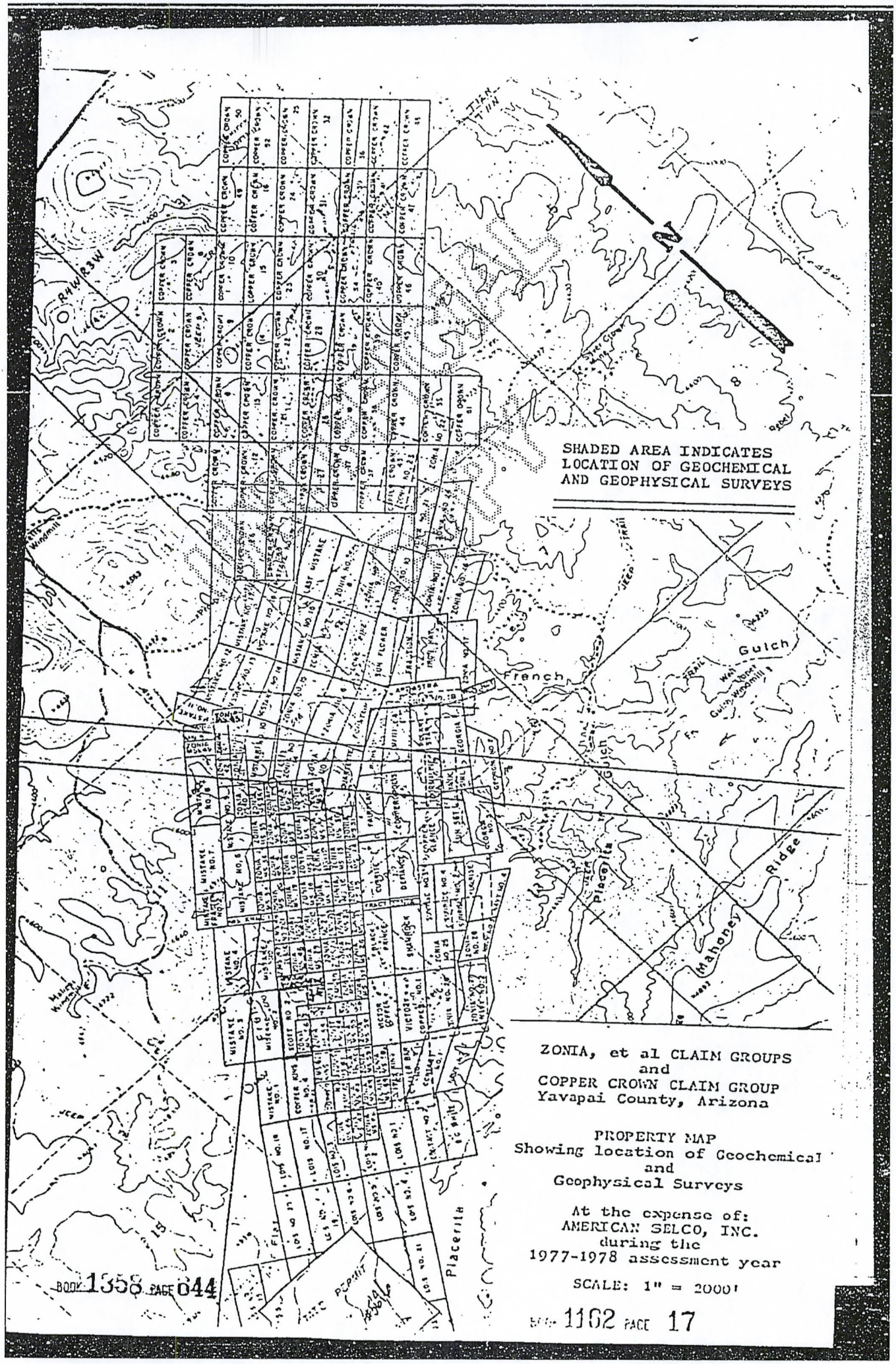

ZONIA, et al CLAIM GROUPS
and
COPPER CROWN CLAIM GROUP
Yavapai County, Arizona

PROPERTY MAP
Showing location of Geochemical
and
Geophysical Surveys

At the expense of:
AMERICAN SELCO, INC.
during the
1977-1978 assessment year

SCALE: 1" = 2000'

BOOK 1358 PAGE 044

BOOK 1162 PAGE 17

REDDINGTON-MISSION--6376

Notice of Mining Location
LODE CLAIM

To All Whom It May Concern:

This Mining Claim, the name of which is the Copper Crown No 1 Mining Claim, situate on lands belonging to the United States of America, and in which there are valuable mineral deposits, was entered upon and located for the purposes of exploration and purchase by John L Solomon A Citizen of the United States

(LOCATOR MUST INSERT EITHER "A CITIZEN OF THE UNITED STATES" OR "WHO HAS DECLARED HIS INTENTION TO BECOME A CITIZEN OF THE UNITED STATES.")

the undersigned, on the 19 day of Sept, 193 8.

The length of this claim is 1500 feet and I claim 1000 feet in a South Westerly direction and 500 feet in a North Easterly direction from the center of the discovery shaft, at which this notice is posted, lengthwise of the claim, together with 300 feet in width of the surface grounds, on each side of the center of said claim. The general course of the lode deposit and premises is from the North East to the South West

The claim is situated and located in the Walnut Grove Mining District, in Yavapai County, in the State of Arizona, about 7 Miles in a South Easterly direction from Kirkland Post Office Located in the North West 1/4 of section 5, Township 11 North Range 3 West of Salt River and Gila Merdein

The surface boundaries of the claim are marked upon the ground as follows: Beginning at Shaft and Stone Monument Where This Notice is posted

at a point in a South Westerly direction 1000 feet from the discovery shaft (at which this notice is posted), being in the center of the South end line of said claim; thence 300 feet to a Stone Monument, being the South West corner of said claim; thence 1500 feet to a Stone Momumet, being at the North West corner of said claim; thence 300 feet to a Stone Monumet at the center of the North end of said claim; thence 300 feet to a Stone Monumet, being at the North East corner of said claim; thence 1500 feet to a Stone Monumet at the South East corner of said claim; thence 300 feet to the place of beginning.

Dated and posted on the ground this 19 day of Sept, 193 8

Witnessed by
Lewis McNary

John L Solomon

Filed and recorded at request of John L. Solomon Oct. 15, A. D. 1938 at 11:00 o'clock A. M., Book 147 of Mines, page 155, Records of Yavapai County, Arizona.

(SEAL) GRACE CHAPMAN, County Recorder.

By Dorothy M Evans, Deputy Recorder.

KEDDINGTON-MISSION—6376

Notice of Mining Location
LODE CLAIM

To All Whom It May Concern:

This Mining Claim, the name of which is the Copper Crown No. 2 Mining Claim, situate on lands belonging to the United States of America, and in which there are valuable mineral deposits, was entered upon and located for the purposes of exploration and purchase by John L Solomon A Citizen of the United States

(LOCATOR MUST INSERT EITHER "A CITIZEN OF THE UNITED STATES" OR "WHO HAS DECLARED HIS INTENTION TO BECOME A CITIZEN OF THE UNITED STATES")

the undersigned, on the 19 day of Sept, 193 8.

The length of this claim is 1500 feet and I claim ~~1500~~ 700 feet in a South Westerly direction and 800 feet in a North Easterly direction from the center of the discovery shaft, at which this notice is posted, lengthwise of the claim, together with 300 feet in width of the surface grounds, on each side of the center of said claim. The general course of the lode deposit and premises is from the North East to the SouthWest

The claim is situated and located in the Walnut Grove Mining District, in Yavapai County, in the State of Arizona, about 7 Miles in a South Eastrly direction from Kirkland P. O.

800 ft Located in North West ¼ of Section 5 Township 11 North Range 3 West Salt Rver and Gila M

700 ft in the South West ¼ of section 32 Township 12 North 3 West.

The surface boundaries of the claim are marked upon the ground as follows: Beginning at At The Discovery Shaft and A Stone Monument Where this notice is Posted at a point in a South Westerly direction 700 feet from the discovery shaft (at which this notice is posted), being in the center of the South end line of said claim; thence 300 feet to a Stone Monument, being the Souith West corner of said claim; thence 1500 feet to a Stone Monument, being at the North West corner of said claim; thence 300 feet to a Stone Monumet at the center of the North end of said claim; thence 300 feet to a Stone Monumet, being at the North East corner of said claim; thence 1500 feet to a Stone Monumet at the Souith East corner of said claim; thence 300 feet to the place of beginning.

Dated and posted on the ground this 19 day of Sept, 193 8

Witnessed by
Lewis McNary

John L Solomon

Filed and recorded at request of John L. Solomon Oct. 15, A. D. 193 8 at 11:00 o'clock A. M., Book 147 of Mines, page 156, Records of Yavapai County, Arizona.

(SEAL) GRACE CHAPMAN, County Recorder.

By Dorothy M. Evans, Deputy Recorder.

REDDINGTON-MISSION—6376

Notice of Mining Location
LODE CLAIM

To All Whom It May Concern:

This Mining Claim, the name of which is the Copper Crown No 3 Mining Claim, situate on lands belonging to the United States of America, and in which there are valuable mineral deposits, was entered upon and located for the purpose of exploration and purchase by John L Solomon A Citizen of the Unted States

(LOCATOR MUST INSERT EITHER "A CITIZEN OF THE UNITED STATES" OR "WHO HAS DECLARED HIS INTENTION TO BECOME A CITIZEN OF THE UNITED STATES.")

the undersigned, on the 19 day of Septenber, 193 8.

The length of this claim is 1500 feet and I claim 500 feet in a South Westerly direction and 1000 feet in a North Easterly direction from the center of the discovery shaft, at which this notice is posted, lengthwise of the claim, together with 300 ft. feet in width of the surface grounds, on each side of the center of said claim. The general course of the lode deposit and premises is from the North Easterly to the SouthWesterly

The claim is situated and located in the Wallnut Grove Mining District, in Yavapai County, in the State of Arizona, about 7 Miles in in a South Easterly direction from Kirkland P. O. Located in South West ¼ of Section 32 Township 12 North Rang 3 West of the Salt River and Gila Merdien

The surface boundaries of the claim are marked upon the ground as follows: Beginning at Discovey Shaft and Stone Monument Where This Notice is posted

at a point in a South Westerly direction 1000 feet from the discovery shaft (at which this notice is posted), being in the center of the South end line of said claim; thence 300 feet to a Stone Monument, being the South West corner of said claim; thence 1500 feet to a Stone Monumt, being at the North West corner of said claim; thence 300 feet to a Monuhtt at the center of the North end of said claim; thence 300 feet to a Stone Monumet, being at the North East corner of said claim; thence 1500 feet to a Stone Monumet at the South East corner of said claim; thence 300 feet to the place of beginning.

Dated and posted on the grounds this 19 day of Sept, 193 8.

Witnessd by
Lewis McNary

John L Solomon

Filed and recorded at request of John L Solomon Oct. 15, A. D. 1938 at 11:00 o'clock A. M., Book 147 of Mines, page 157, Records of Yavapai County, Arizona.

(SEAL) GRACE CHAPMAN, County Recorder.

By Dorothy M Evans, Deputy Recorder.

Notice of Mining Location
LODE CLAIM

To All Whom It May Concern:

This Mining Claim, the name of which is the Copper Crown No. 4 Mining Claim, situate on lands belonging to the United States of America, and in which there are valuable mineral deposits, was entered upon and located for the purpose of exploration and purchase by John L. Solomon A Citizen of The United States

(Locator must insert either "A citizen of the United States" or "Who has declared his intention of becoming a citizen of the United States.")

the undersigned, on the 2 day of July, 1942.

The length of this claim is 1500 feet and I claim 500 feet in a South Westly direction and 1000 feet in a North Easterly direction from the center of the discovery shaft, at which this notice is posted, lengthwise of the claim, together with 300 feet in width of the surface grounds, on each side of the center of said claim. The general course of the lode deposit and premises is from the South West to the North East

The claim is situated and located in the Walnut Grove Mining District, in Yavapai County, in the State of Arizona, about 10 miles in a South East direction from Kirkland Post Office, Section 6, Township 11 North Range 3 West Gila and Salt River Meridan

The surface boundaries of the claim are marked upon the ground as follows: Beginning at Stone Monument

at a point in a South Westerly direction 500 feet from the discovery shaft (at which this notice is posted), being in the center of the South West end line of said claim; thence 300 feet to a Stone Mon, being the South East corner of said claim; thence 1500 feet to a Stone Monument, being at the North East corner of said claim; thence 300 feet to a Stone Monument at the center of the North East end of said claim; thence 300 feet to a Stone Monument, being at the North West corner of said claim; thence 1500 feet to a Stone Monument at the South West corner of said claim; thence 300 feet to the place of beginning.

Dated and posted on the grounds this 2 day of July, 1942

John L. Solomon

Filed and recorded at request of John L. Solomon July 23, A. D. 1942 at 2:40 o'clock P. M., Book 151 of Mines, page 331, Records of Yavapai County, Arizona.

(SEAL) GRACE CHAPMAN, County Recorder.

By Margaret Seiler, Deputy Recorder.

Notice of Mining Location
LODE CLAIM

To All Whom It May Concern:

This Mining Claim, the name of which is the Copper Crown No. 5 Mining Claim, situate on lands belonging to the United States of America, and in which there are valuable mineral deposits, was entered upon and located for the purpose of exploration and purchase by John L. Solomon

A citizem of the United States

(Locator must insert either "A citizen of the United States" or "Who has declared his intention of becoming a citizen of the United States.")

the undersigned, on the 2 day of July, 194 2

The length of this claim is 1500 feet and I claim 300 feet in a South Westerly direction and 1200 feet in a North Easterly direction from the center of the discovery shaft, at which this notice is posted, lengthwise of the claim, together with 300 feet in width of the surface grounds, on each side of the center of said claim. The general course of the lode deposit and premises is from the South Westerly to the North Easterly

The claim is situated and located in the Walmut Grove Mining District, in Yavapai County, in the State of Arizona, about 10 miles in a South Easterly direction from Kirkland Post Office, Section 6, Township 11 North Range 3 West of Gila and Salt River Mediden

The surface boundaries of the claim are marked upon the ground as follows: Beginning at Stone Momument at a point in a South West direction 300 feet from the discovery shaft (at which this notice is posted), being in the center of the South West end line of said claim; thence 300 feet to a Stone Monument, being the South West corner of said claim; thence 1500 feet to a Stone Monument, being at the North East corner of said claim; thence 300 feet to a Stone Monutmt at the center of the North East end of said claim; thence 300 feet to a Stone Monutmt, being at the North West corner of said claim; thence 1500 feet to a Stone Monument at the South West corner of said claim; thence 300 feet to the place of beginning.

Dated and posted on the grounds this 2 day of July, 194 2

John L. Solomon

Filed and recorded at request of John L. Solomon July 23, A. D. 194 2 at 2:40 o'clock P. M., Book 151 of Mines, page 332, Records of Yavapai County, Arizona.

(SEAL) GRACE CHAPMAN, County Recorder.

By Margaret Seiler, Deputy Recorder.

Notice of Mining Location
LODE CLAIM

To All Whom It May Concern:

This Mining Claim, the name of which is the Copper Crown No. 6 Mining Claim, situate on lands belonging to the United States of America, and in which there are valuable mineral deposits, was entered upon and located for the purpose of exploration and purchase by John L. Solomon

A citizen of the United States
(Locator must insert either "A citizen of the United States" or "Who has declared his intention of becoming a citizen of the United States.")

the undersigned, on the 2 day of July, 1942.

The length of this claim is 1500 feet and I claim 700 feet in a South Westerly direction and 800 feet in a North Easterly direction from the center of the discovery shaft, at which this notice is posted, lengthwise of the claim, together with 300 feet in width of the surface grounds, on each side of the center of said claim. The general course of the lode deposit and premises is from the South West to the North East

The claim is situated and located in the Walnut Grove Mining District, in Yavapai County, in the State of Arizona, about 10 miles in a South Easterly direction from Kirkland Post Office, Section 6, Township 11 North Range 3 West, Salt River And Gila Mederneu.

The surface boundaries of the claim are marked upon the ground as follows: Beginning at Stone Monument at a point in a South West direction 700 feet from the discovery shaft (at which this notice is posted), being in the center of the South West end line of said claim; thence 300 feet to a Stone Monument, being the South East corner of said claim; thence 1500 feet to a Stone Monument, being at the North East corner of said claim; thence 300 feet to a Stone Monument at the center of the North East end of said claim; thence 300 feet to a Stone Monument, being at the North East corner of said claim; thence 1500 feet to a Stone Monument at the South West corner of said claim; thence 300 feet to the place of beginning.

Dated and posted on the grounds this 2 day of July, 1942

John L. Solomon

Filed and recorded at request of John L. Solomon July 23, A. D. 1942 at 2:40 o'clock P. M., Book 151 of Mines, page 333, Records of Yavapai County, Arizona.

(SEAL) GRACE CHAPMAN, County Recorder.

By Margaret Leiter, Deputy Recorder.

Notice of Mining Location
LODE CLAIM

To All Whom It May Concern:

This Mining Claim, the name of which is the Copper Crown No. 7 Mining Claim, situate on lands belonging to the United States of America, and in which there are valuable mineral deposits, was entered upon and located for the purpose of exploration and purchase by John L. Solomon

A citizen of the United States

(Locator must insert either "A citizen of the United States" or "Who has declared his intention of becoming a citizen of the United States.")

the undersigned, on the 2 day of July, 1942.

The length of this claim is 1500 feet and I claim 300 feet in a South Westerly direction and 1200 feet in a North Easterly direction from the center of the discovery shaft, at which this notice is posted, lengthwise of the claim, together with 300 feet in width of the surface grounds, on each side of the center of said claim. The general course of the lode deposit and premises is from the South Westerly to the North Easterly

The claim is situated and located in the Walnut Grove Mining District, in Yavapai County, in the State of Arizona, about 10 miles in a South Easterly direction from Kirkland Post Office, Section 6, Township 11 North, Range 3 West

The surface boundaries of the claim are marked upon the ground as follows: Beginning at Stone Monument

at a point in a South West direction 300 feet from the discovery shaft (at which this notice is posted), being in the center of the South West end line of said claim; thence 300 feet to a Stone Monument, being the South East corner of said claim; thence 1500 feet to a Stone Monument, being at the North East corner of said claim; thence 300 feet to a Stone Monumt at the center of the North East end of said claim; thence 300 feet to a Stone Monumt, being at the North West corner of said claim; thence 1500 feet to a Stone Monumet at the South West corner of said claim; thence 300 feet to the place of beginning.

Dated and posted on the grounds this 2 day of July, 1942

John L. Solomon

Filed and recorded at request of John L. Solomon July 23, A. D. 1942 at 2:40 o'clock P. M., Book 151 of Mines, page 334, Records of Yavapai County, Arizona.

(SEAL) GRACE CHAPMAN, County Recorder.

By Margaret Seiles, Deputy Recorder.

Notice of Mining Location
LODE CLAIM

To All Whom It May Concern:

This Mining Claim, the name of which is the Copper Crown No. 8 Mining Claim, situate on lands belonging to the United States of America, and in which there are valuable mineral deposits, was entered upon and located for the purpose of exploration and purchase by John L. Solomon

A citizen of the United States

(Locator must insert either "A citizen of the United States" or "Who has declared his intention of becoming a citizen of the United States.")

the undersigned, on the 2 day of July, 1942

The length of this claim is 1500 feet and I claim 700 feet in a South Westerly direction and 800 feet in a Norther Eastey direction from the center of the discovery shaft, at which this notice is posted, lengthwise of the claim, together with 300 feet in width of the surface grounds, on each side of the center of said claim. The general course of the lode deposit and premises is from the South West to the North East

The claim is situated and located in the Walnut Grove Mining District, in Yavapai County, in the State of Arizona, about 10 miles in a South East direction from Kirkland Post Office, Section 5, Township 11 North, Range 3 West

The surface boundaries of the claim are marked upon the ground as follows: Beginning at Stone Momument 250 East of the discovery Shaft center of claim

at a point in a South West direction 700 feet from ~~the discovery shaft~~ (at which this notice is posted), being in the center of the South West end line of said claim; thence 300 feet to a Stone Momument, being the Sbuth East corner of said claim; thence 1500 feet to a Stone Monument, being at the North East corner of said claim; thence 300 feet to a Stone Momumet at the center of the North East end of said claim; thence 300 feet to a Stone Monumt, being at the North West corner of said claim; thence 1500 feet to a Stone Monumet at the South West corner of said claim; thence 300 feet to the place of beginning.

Dated and posted on the grounds this 2 day of July, 1942

John L. Solomon

Filed and recorded at request of John L. Solomon July 23, A. D. 1942 at 2:40 o'clock P. M., Book 151 of Mines, page 335, Records of Yavapai County, Arizona.

(SEAL) GRACE CHAPMAN, County Recorder.

By Margaret Seiler, Deputy Recorder.

Notice of Mining Location

LODE CLAIM

To All Whom It May Concern:

This Mining Claim, the name of which is the Gold Crown Mining Claim, situate on lands belonging to the United States of America, and in which there are valuable mineral deposits, was entered upon and located for the purpose of exploration and purchase by John L Solomon

A Citizen of the United States

(Locator must insert either "A citizen of the United States" or "Who has declared his intention of becoming a citizen of the United States.")

the undersigned, on the 3 day of Dec, 1951.

The length of this claim is 1500 feet and I claim 700 feet in a South Westerly direction and 800 feet in a North Eastarly direction from the center of the discovery shaft, at which this notice is posted, lengthwise of the claim, together with 300 feet in width of the surface grounds, on each side of the center of said claim. The general course of the lode deposit and premises is from the North East to the South West.

The claim is situated and located in the Walnut Grove Mining District, in Yavapai County, in the State of Arizona, about 7 miles in a South Eastrely direction from Kirkland Jnc. in saciton 6 Township 11 North Range 3 West of Salt River and Gila Marderin

The surface boundaries of the claim are marked upon the ground as follows: Beginning at Monument

at a point in a South West direction 700 feet from the discovery shaft (at which this notice is posted), being in the center of the South West end line of said claim; thence West 300 feet to a Stone Monument, being the South West corner of said claim; thence North East 1500 feet to a Stone Monument, being at the North West corner of said claim; thence S. East 300 feet to a Stone Monument at the center of the North East end of said claim; thence 3S East 300 feet to a Stone Monument, being at the South East corner of said claim; thence South West 1500 feet to a Stone Monument at the South East corner of said claim; thence N. West 300 feet to the place of beginning.

Dated and posted on the grounds this 3 day of Dec., 1951

Wittness by
Viola C. Solomon
Martha G Fox

John L Solomon

Filed and recorded at request of John L Solomon Jan 21, A. D., 1952 at 11:25 o'clock A. M., Book 159 of Mines, page 400, Records of Yavapai County, Arizona.

(SEAL) GRACE CHAPMAN., County Recorder.

By F. C. Bauer, Deputy Recorder.

THIS PAGE WILL NOT REPRODUCE

STATE OF ARIZONA, County of Yavapai—ss. 6319
I do hereby certify that the within instrument was filed and recorded at request of John L Solomon
on July 26 A.D. 1955 at 2:05 o'clock P M., Book 55 Official Records
Page 111 Records of Yavapai County, Arizona.
WITNESS my hand and official seal the day and year first above written.
FRANK C. BAUER, County Recorder.
By Doris L Ellis Deputy.

INDEXED

Notice of Mining Location

LODE CLAIM

TO ALL WHOM IT MAY CONCERN:

This Mining Claim, the name of which is the Golden Crown No. 9 Mining Claim, situate on lands belonging to the United States of America, and in which there are valuable mineral deposits, was entered upon and located for the purpose of exploration and purchase by John L Solomon

A Citizen of the United States

(Locator must insert either "a citizen of the United States" or "who has declared his intention of becoming a citizen of the United States.")

the undersigned, on the 1 day of June, 1955

The length of this claim is 1500 feet, and 1 claim 700 feet, in a South Westerly direction and 800 feet in a North Easterly direction from the center of the discovery shaft, at which this notice is posted, lengthwise of the claim, together with 300 feet in width of the surface grounds, on each side of the center of said claim. The general course of the lode deposit and premises is from the North East to the South West

The claim is situated and located in the Walnut Grove Mining District, in Yavapai County, in the State of Arizona, about Seven - 7 Miles in a South Easterly direction from Kirkland Jct. In Section 6 Township 11 North Range 8 West of the Salt River and Gila Meridian

The surface boundaries of the claim are marked upon the ground as follows: Beginning at This Stone Monument and drift at a point in a South Westerly direction 700 feet from the discovery shaft (at which this notice is posted), being in the center of the South West end line of said claim; thence Westerly 300 feet to a Stone Monument, being the South West corner of said claim; thence North East 1500 feet to a Stone Monument, being at the North West corner of said claim; thence ~~North~~ Easterly 300 feet to a Stone Monument at the center of the North East end of said claim; thence Easterly 300 feet to a Stone Monument being at the North Easterly corner of said claim; thence South West 1500 feet to a Stone Monument at the South East corner of said claim; thence South West 300 feet to the place of beginning.

Dated and posted on the grounds this 1 day of June, 1955.

John L Solomon

Witness by
Viola C. Solomon

BOOK 55 PAGE 111

No. 110—NOTICE OF LOCATION OF LODE CLAIM

THIS PAGE WILL NOT REPRO

STATE OF ARIZONA, [redacted] Yavapai, ss. 1959

I do hereby certify that the within instrument was filed and recorded at request of [redacted] L. Solomon

UNRELEASED on Oct 1 AD 1952 at 3:08 P M. Book Official Records.

Page 186 Records of Yavapai County, Arizona.

WITNESS my hand and official seal the day and year first above written.

GRACE CHAPMAN, County Recorder.

By [redacted] Deputy.

Notice of Mining Location

LODE CLAIM

TO ALL WHOM IT MAY CONCERN:

This Mining Claim, the name of which is the Copper Crown No 10 Mining Claim, situate on lands belonging to the United States of America, and in which there are valuable mineral deposits, was entered upon and located for the purpose of exploration and purchase by John L Solomon

A Citizen of the United Stattes

(Locator must insert either "citizen of the United States" or "who has declared his intention of becoming a citizen of the United States.")

the undersigned, on the 14 th day of July 1952

The length of this claim is 1500 feet,

and 9 claim 600 feet,

in a South Westerly direction and 900

feet in a North Easterly direction from the center of the discovery shaft, at which this notice is posted, lengthwise of the claim, together with 300 feet in width of the surface grounds, on each side of the center of said claim. The general course of the lode deposit and premises is from the North Easterly to the South Westerly

The claim is situated and located in the Walnut Grove Mining District, in Yavapai County, in the State of Arizona, about 7 miles in a South Easterly direction from Kirkland Junc.

This Claim is Located in the West ½ of Section 5. Township 11 North Range 3 West of Salt River and Gila Meridian

The surface boundaries of the claim are marked upon the ground as follows: Beginning at Stone Monument

at a point in a South West direction 600 feet from the discovery shaft (at which this notice is posted), being in the center of the South West end line of said claim; thence West 300 feet to a Stone Monument, being the South West corner of said claim; thence North East 1500 feet to a Stone Monument being at the North West corner of said claim; thence East 300 feet to a Stone Monument at the center of the North East end of said claim; thence East 300 feet to a Stone Monument being at the North East corner of said claim; thence South West 1500 feet to a Stone Monument at the South East corner of said claim; thence West 300 feet to the place of beginning.

Dated and posted on the grounds this 14 day of July 1952

John L Solomon

BOOK 7 PAGE 186

No. 110—NOTICE OF LOCATION OF LODE CLAIM

THIS PAGE WILL NOT REPRODUCE

STATE OF ARIZONA, Co[redacted] Yavapai—ss. 63320
I do hereby certify that the within instrument was filed and recorded at request of John L. Solomon
on July 26 A.D. 1956 at 2:05 o'clock P M. Book 55 Official Records
Page 112 Records of Yavapai County, Arizona.
WITNESS my hand and official seal the day and year first above written.
FRANK C. BAUER, County Recorder.
By Dora L. Gillis Deputy

INDEXED

Notice of Mining Location

LODE CLAIM

TO ALL WHOM IT MAY CONCERN:

This Mining Claim, the name of which is the Colfax Crown No. 12 Mining Claim, situate on lands belonging to the United States of America, and in which there are valuable mineral deposits, was entered upon and located for the purpose of exploration and purchase by John L. Solomon

a Citizen of the United States

(Locator must insert either "a citizen of the United States" or "who has declared his intention of becoming a citizen of the United States.")

the undersigned, on the 1 day of June, 1956

The length of this claim is 1500 feet,

and 1/2 claim 780 feet,

in a North Easterly direction and

800 feet in a South Westerly direction from the center of the discovery shaft, at which this notice is posted, lengthwise of the claim, together with 300 feet in width of the surface grounds, on each side of the center of said claim. The general course of the lode deposit and premises is from the North Easterly to the South West

The claim is situated and located in the Walnut Grove Mining District, in Yavapai County, in the State of Arizona, about Seven — 7 miles in a South Easterly direction from Kirkland Jct.

Section 6 Township 11 North Range 3 West of the Salt River and Gila Meridian

The surface boundaries of the claim are marked upon the ground as follows: Beginning at a Stone Monument and Shaft Where this Notice is Posted

at a point in a North Easterly direction 780 feet from the discovery shaft (at which this notice is posted), being in the center of the North East end line of said claim; thence South Easterly 300 feet to a Stone Monument, being the North East corner of said claim; thence South West 1500 feet to a Stone Monument, being at the South East corner of said claim; thence West 300 feet to a Stone Monument at the center of the South West end of said claim; thence N West 300 feet to Stone Monument being at the South West corner of said claim; thence North East 1500 feet to a Stone Monument at the North West corner of said claim; thence South West 300 feet to the place of beginning.

Dated and posted on the grounds this 1 day of June, 1956

John L. Solomon

Witness by
Viola C. Solomon

BOOK 55 PAGE 112

3-83 RV-2

STATE OF ARIZONA, County of Yavapai—ss. **16074**

I do hereby certify that the within instrument was filed and recorded at the request of George Sutherland on August 5 A.D., 1969 at 3:20 o'clock P M. Book 560 Official Records Page 929, Records of Yavapai County, Arizona.

WITNESS my hand and official seal the day and year first above written.

NORMA R. MARQUART, County Recorder

By Pearl Ethridge, Deputy

(18)

NOTICE OF LOCATION

NOTICE IS HEREBY GIVEN, That the undersigned, having complied with the requirements of SECTION 2324 of the REVISED STATUTES of the United States, and the Local Laws, Customs and Regulations of this District, have located Fifteen hundred feet in length by 600 feet in width, on this the Copper Crown 13 Lode, Vein or Deposit, bearing Gold, Silver, Copper, Lead and other valuable minerals, situated in township 11 North Range 3 West Section 6

in the Walnut Grove Mining District, Yavapai County, State of Arizona the location being described and marked on the ground as follows, to-wit:

Beginning 10 feet South of this location (Discovery Monument, at the South end center monument, and running

thence N 45°00' W 300 feet to North West corner monument No. 1;
thence N 45°00' E 1500 feet to North East corner monument No. 2;
thence S 45°00' E 300 feet to North end center monument;
thence S 45° 00'E 300 feet to South East corner monument No. 3;
thence S 45°00' W 1500 feet to South West corner monument No. 4;
thence 300 feet to place of beginning; including all Dips, Spurs, Angles and Variations

The above described Mining Claim shall be known as the Copper Crown

Located this 23rd day of July, 1969

NAMES OF LOCATORS:

Name McAlester Fuel Co Address Rt. 1 Kirkland, Ariz
Name Ramon F. Dorn Address Kingman, Ariz
Name By Walter J. Coburg Agent Address

BOOK 560 PAGE 929

NOTICE OF LOCATION

THIS PAGE WILL NOT REPRODUC

STATE OF ARIZONA, County [redacted] ai—ss. 10198

I do hereby certify that the within instrument was filed and recorded at request of John L Solomon on Nov 22 A.D. 1955 at 3:05 o'clock P M., Book 63 Official Records Page 204 Records of Yavapai County, Arizona.

WITNESS my hand and official seal the day and year first above written.

FRANK C. BAUER, County Recorder,

By Doris L. Gillis Deputy

INDEXED

Notice of Mining Location

LODE CLAIM

TO ALL WHOM IT MAY CONCERN:

This Mining Claim, the name of which is the Copper Crown No 14 Mining Claim, situate on lands belonging to the United States of America, and in which there are valuable mineral deposits, was entered upon and located for the purpose of exploration and purchase by John L Solomon

A citizen of the United States

(Locator must insert either "a citizen of the United States" or "who has declared his intention of becoming a citizen of the United States.")

the undersigned, on the 4 Nov day of Nov, 1955

The length of this claim is 1500 feet, and I claim 500 feet, in a South Westerly direction and 1000 feet in a North Easterly direction from the center of the discovery shaft, at which this notice is posted, lengthwise of the claim, together with 300 feet in width of the surface grounds, on each side of the center of said claim. The general course of the lode deposit and premises is from the North East to the South West

The claim is situated and located in the Walnut Grove Mining District, in Yavapai County, in the State of Arizona, about 7 mils of in a South Easterly direction from Kirkland Jnc. In Sect the South West 1/4 of Section 32 Range 3 West Township 12 North of the Salt River and Gila Meridian

The surface boundaries of the claim are marked upon the ground as follows: Beginning at Stone Monument

at a point in a South West direction 500 feet from the discovery shaft (at which this notice is posted), being in the center of the S West end line of said claim; thence West 300 feet to a Stone Monument, being the South West corner of said claim; thence North East 1500 feet to a Stone Monument being at the North West corner of said claim; thence S East 300 feet to a Stone Monument at the center of the N East end of said claim; thence S East 300 feet to a Stone Monument being at the N East corner of said claim; thence South West feet to a Stone Monument at the S East corner of said claim; thence West 300 feet to the place of beginning.

Dated and posted on the grounds this Nov 4 day of Nov, 1955

Witnessed by John L Solomon

Viola C. Solomon

BOOK 63 PAGE 204

No. 110—NOTICE OF LOCATION OF LODE CLAIM
Heinze, Bowen & Harrington, Inc., Phoenix, Arizona

THIS PAGE WILL NOT REPRODUCE

STATE OF ARIZONA, County pai—ss. 10859
I do hereby certify that in instrument was filed and recorded at request of John Solomon
on Dec 12 A.D. 1955 at 1:38 o'clock P M. Book 64 Official Records
Page 179 Records of Yavapai County, Arizona.
WITNESS my hand and official seal the day and year first above written.
FRANK C. BAUER, County Recorder
Hermine Trumbach Deputy

INDEXED

Notice of Mining Location

LODE CLAIM

TO ALL WHOM IT MAY CONCERN:

This Mining Claim, the name of which is the Copper Crown No. 15 Mining Claim, situate on lands belonging to the United States of America, and in which there are valuable mineral deposits, was entered upon and located for the purpose of exploration and purchase by John L Solomon

A Citizen of the United States
(Locator must insert either "a citizen of the United States" or "who has declared his intention of becoming a citizen of the United States.")

the undersigned, on the 12 day of December, 1955

The length of this claim is 1500 feet, and I claim 1400 feet, in a South West direction and 100 feet in a North East direction from the center of the discovery shaft, at which this notice is posted, lengthwise of the claim, together with 300 feet in width of the surface grounds, on each side of the center of said claim. The general course of the lode deposit and premises is from the North East to the South West

The claim is situated and located in the Walnut Grove Mining District, in Yavapai County, in the State of Arizona, about 8 Miles in a South East direction from Kirkland Jun
Located in Section 6
Township 11 North Range 3 West
Salt River and Gila Med.

The surface boundaries of the claim are marked upon the ground as follows: Beginning at Stone Monument

at a point in a South West direction 1400 feet from the discovery shaft (at which this notice is posted), being in the center of the South West end line of said claim; thence North West 300 feet to a Stone Monument being the South West corner of said claim; thence North East 1500 feet to a Stone Monument being at the North West corner of said claim; thence South East 300 feet to a Stone Monument the center of the North East end of said claim; thence South East 300 feet to a Stone Monument at the North East corner of said claim; thence South West 1500 feet to a Stone Monument at the South East corner of said claim; thence North West 300 feet to the place of beginning.

Dated and posted on the grounds this 12 day of December, 1955.

Wittness by
Viola C. Solomon

John L Solomon

BOOK 64 PAGE 179

THIS PAGE WILL NOT REPRODUC

STATE OF ARIZONA, County of Yavapai—ss.
I do hereby certify that the within instrument was filed and recorded at request of John L. Solomon
on Dec 12 A.D. 1955 at 1:38 o'clock P M., Book 64 Official Records
Page 180 Records of Yavapai County, Arizona.
WITNESS my hand and official seal the day and year first above written.
FRANK C. BAUER, County Recorder
Norma Trumbach Deputy

INDEXED

Notice of Mining Location

LODE CLAIM

TO ALL WHOM IT MAY CONCERN:

This Mining Claim, the name of which is the Copper Crown No. 16 Mining Claim, situate on lands belonging to the United States of America, and in which there are valuable mineral deposits, was entered upon and located for the purpose of exploration and purchase by John L Solomon

A Citizen of the United States

(Locator must insert either "a citizen of the United States" or "has declared his intention of becoming a citizen of the United States.")

the undersigned, on the 12 day of December 1955

The length of this claim is 1500 feet,
and 1 claim 1400 feet,
in a South West direction and
100 feet in a North East direction from
the center of the discovery shaft, at which this notice is posted, lengthwise of the claim, together with 300 feet in width of the surface grounds, on each side of the center of said claim. The general course of the lode deposit and premises is from the North East to the South West

The claim is situated and located in the Walnut Grove Mining District, in Yavapai County, in the State of Arizona, about 8 Miles in a South East direction from Kirkland Jct.
Located in Section 6
Township 11 North Range 3 West
Salt River and Gila Mer.

The surface boundaries of the claim are marked upon the ground as follows: Beginning at Stone Monument

at a point in a South West direction 1400 feet from the discovery shaft (at which this notice is posted), being in the center of the South West end line of said claim; thence North West 300 feet to a Stone Monument, being the South West corner of said claim; thence North East 1500 feet to a Stone Monument being at the North West corner of said claim; thence South East 300 feet to a Stone Monument at the center of the North East end of said claim; thence South East 300 feet to a Stone Monument being at the North East corner of said claim; thence South West 1500 feet to a Stone Monument at the South East corner of said claim; thence North West 300 feet to the place of beginning.

Dated and posted on the grounds this 12 day of December 1955

Witness by
Viola C. Solomon

John L Solomon

BOOK 64 PAGE 180

THIS PAGE WILL NOT REPRODUCE

INDEXED

STATE OF ARIZONA, County of Yavapai, ss.
I do hereby certify that the within instrument was filed and recorded at request of John Solomon
on Dec 12 A.D. 1955 at 1:38 o'clock P M., Book 64 Official Records
Page 181 Records of Yavapai County, Arizona.
WITNESS my hand and official seal the day and year first above written.
FRANK C. BAUER, County Recorder.
By Dennis Trumback Deputy

Notice of Mining Location

LODE CLAIM

TO ALL WHOM IT MAY CONCERN:

This Mining Claim, the name of which is the Copper Crown No 17 Mining Claim, situate on lands belonging to the United States of America, and in which there are valuable mineral deposits, was entered upon and located for the purpose of exploration and purchase by John L Solomon

a citizen of the United States

(Locator must insert either "a citizen of the United States" or "who has declared his intention of becoming a citizen of the United States.")

the undersigned, on the 12 day of December, 1955

The length of this claim is 1500 feet,
and 1 claim 1400 feet,
in a South West direction and
100 feet in a North East direction from
the center of the discovery shaft, at which this notice is posted, lengthwise of the claim, together with 300 feet in width of the surface grounds, on each side of the center of said claim. The general course of the lode deposit and premises is from the North East to the South West

The claim is situated and located in the Walnut Grove Mining District, in Yavapai County, in the State of Arizona, about 8 miles in a South East direction from Kirkland Jct
Located in Section 6
Township 11 North Range 3 West

The surface boundaries of the claim are marked upon the ground as follows: Beginning at Stone monument

at a point in a South West direction 1400 feet from the discovery shaft (at which this notice is posted), being in the center of the South West end line of said claim; thence North West 300 feet to a Stone Monument, being the South West corner of said claim; thence North West 1500 feet to a Stone Monument being at the North West corner of said claim; thence South East 300 feet to a Stone Monument at the center of the North East end of said claim; thence South East 800 feet to a Stone Monument being at the North East corner of said claim; thence South West 1500 feet to a Stone Monument at the South East corner of said claim; thence North West 300 feet to the place of beginning.

Dated and posted on the grounds this 12 day of December, 1955.

Witness by
Viola C. Solomon

John L Solomon

BOOK 64 PAGE 181

THIS PAGE WILL NOT MICROFILM

1213

385

INDEXED

Hermine Trumbach

Notice of Mining Location

LODE CLAIM

TO ALL WHOM IT MAY CONCERN:

This Mining Claim, the name of which is the Copper Crown No. 18 Mining Claim, situate on lands belonging to the United States of America, and in which there are valuable mineral deposits, was entered upon and located for the purpose of exploration and purchase by John L. Solomon of Kirkland Ariz

A citizen of the United States

(Locator must insert either "a citizen of the United States" or "who has declared his intention of becoming a citizen of the United States")

the undersigned, on the 7 day of Feb. 1956.

The length of this claim is 1500 feet, and 9 claim 1000 feet, in a South West direction and 500 feet in a North East direction from the center of the discovery shaft, at which this notice is posted, lengthwise of the claim, together with 300 feet in width of the surface grounds, on each side of the center of said claim. The general course of the lode deposit and premises is from the North East to the South West

The claim is situated and located in the Walnut Grove Mining District, in Yavapai County, in the State of Arizona, about 7 miles in a South East direction from Kirkland Ariz. [illegible] Township 11 North Range 3 and 4 West [illegible] Gila Medrian

The surface boundaries of the claim are marked upon the ground as follows: Beginning at Stone Monument

at a point in a South West direction 1000 feet from the discovery shaft (at which this notice is posted), being in the center of the South West end line of said claim; thence North West 300 feet to a Stone Monument, being the South West corner of said claim; thence North East 1500 feet to a Stone Monument, being at the North West corner of said claim; thence South East 300 feet to a Stone Monument at the center of the North East end of said claim; thence South East 300 feet to a Stone Monument being at the North East corner of said claim; thence South West 1500 feet to a Stone Monument at the South East corner of said claim; thence North West 300 feet to the place of beginning.

Dated and posted on the grounds this 7 day of Feb. 1956.

Witnessly

Viola C. Solomon

C. M. L. Solomon

BOOK 68 PAGE 385

No. 110—NOTICE OF LOCATION OF LODE CLAIM
Helms, Bowen & Harrington, Inc., Phoenix, Arizona

THIS PAGE WILL NOT MICROFILM

STATE OF ARIZONA, County of Yavapai, ss. 1219
I do hereby certify that the within instrument was filed and recorded at request of John L. Solomon
Feb 9 A.D. 1956 at 12:40 o'clock P. M. Book 68 Official Records
Page 386 Records of Yavapai County, Arizona.
WITNESS my hand and official seal the day and year first above written.
FRANK C. BAUER, County Recorder
By Hermine Trumbach Deputy

Notice of Mining Location

LODE CLAIM

TO ALL WHOM IT MAY CONCERN:

This Mining Claim, the name of which is the Copper Crown No 19 Mining Claim, situate on lands belonging to the United States of America, and in which there are valuable mineral deposits, was entered upon and located for the purpose of exploration and purchase by John L. Solomon of Kirkland Ariz

A Citizen of the United States

(Locator must insert either "a citizen of the United States" or "who has declared his intention of becoming a citizen of the United States")

the undersigned, on the 7 day of Feb, 1956.

The length of this claim is 1500 feet, and I claim 1000 feet, in a South West direction and 500 feet in a North East direction from the center of the discovery shaft, at which this notice is posted, lengthwise of the claim, together with 300 feet in width of the surface grounds, on each side of the center of said claim. The general course of the lode deposit and premises is from the S North East to the South West

The claim is situated and located in the Walnut Grove Mining District, in Yavapai County, in the State of Arizona, about 7 Miles in a South East direction from Kirkland Ave. Located in Section 1 Township North Range 4 West of Salt River and Gila Mederian

The surface boundaries of the claim are marked upon the ground as follows: Beginning at Stone Monument

at a point in a South West direction 1000 feet from the discovery shaft (at which this notice is posted), being in the center of the South West end line of said claim; thence North west 300 feet to a Stone Monument, being the South West corner of said claim; thence North East 1500 feet to a Stone Monument being at the North West corner of said claim; thence South East 300 feet to a Stone Monument at the center of the North East end of said claim; thence South East 300 feet to a Stone Monument being at the North East corner of said claim; thence South West 1500 feet to a Stone Monument at the South East corner of said claim; thence North West 300 feet to the place of beginning.

Dated and posted on the grounds this 7 day of Feb, 1956.

Witness by

Viola C. Solomon

BOOK 68 PAGE 386

THIS PAGE WILL NOT MICROFILM

1952 Joan L. Solomon

387

INDEXED

Hermine Trumback

Notice of Mining Location

LODE CLAIM

TO ALL WHOM IT MAY CONCERN:

This Mining Claim, the name of which is the Copper Crown No 20 Mining Claim, situate on lands belonging to the United States of America, and in which there are valuable mineral deposits, was entered upon and located for the purpose of exploration and purchase by John L Solomon of Kirkland Ariz

A Citizen of the United States

(Locator must insert either "a citizen of the United States" or "who has declared his intention of becoming a citizen of the United States")

the undersigned, on the 7 day of Feb, 1956.

The length of this claim is 1500 feet, and 3 claim 1000 feet, in a South West direction and 500 feet in a North East direction from the center of the discovery shaft, at which this notice is posted, lengthwise of the claim, together with 300 feet in width of the surface grounds, on each side of the center of said claim. The general course of the lode deposit and premises is from the North East to the South West

The claim is situated and located in the Walnut Grove Mining District, in Yavapai County, in the State of Arizona, about 7 Miles in a [illegible] direction from Kirkland Ariz.

Located in Section 1 Township 11 North Range 4 West of Salt River and Gila Medinan

The surface boundaries of the claim are marked upon the ground as follows: Beginning at Stone Monument

at a point in a South West direction 1000 feet from the discovery shaft (at which this notice is posted), being in the center of the South West end line of said claim; thence North West 300 feet to a Stone Monument, being the South West corner of said claim; thence North West 1500 feet to a Stone Monument being at the North West corner of said claim; thence South East 300 feet to a Stone Monument at the center of the North East end of said claim; thence South East 300 feet to a Stone Monument being at the North East corner of said claim; thence South West 1500 feet to a Stone Monument at the South East corner of said claim; thence North West 300 feet to the place of beginning.

Dated and posted on the grounds this 7 day of Feb, 1956.

Witness by

Viola [illegible] Solomon

John L Solomon

BOOK 68 PAGE 387

THIS PAGE WILL NOT MICROFILM

STATE OF ARIZONA, County of Yavapai, ss.
I hereby certify that the within instrument was filed and recorded at request of John L. Solomon
Feb. 9 A.D. 1956 at 12:40 P. M. Book 68 Official Records
Page 388 Records of Yavapai County, Arizona.
WITNESS my hand and official seal the day and year first above written.
FRANK C. BAUER, County Recorder
By Germine Trumback Deputy

Notice of Mining Location

LODE CLAIM

TO ALL WHOM IT MAY CONCERN:

This Mining Claim, the name of which is the Copper Crown No. 21 Mining Claim, situate on lands belonging to the United States of America, and in which there are valuable mineral deposits, was entered upon and located for the purpose of exploration and purchase by John L. Solomon of Yorkland Ariz

(Locator must insert either "a citizen of the United States" or "who has declared his intention of becoming a citizen of the United States")

the undersigned, on the 7 day of Feb, 1956

The length of this claim is 1500 feet, and I claim 1000 feet, in a South West direction and 500 feet in a North East direction from the center of the discovery shaft, at which this notice is posted, lengthwise of the claim, together with 300 feet in width of the surface grounds, on each side of the center of said claim. The general course of the lode deposit and premises is from the North East to the South West

The claim is situated and located in the Walnut Grove Mining District, in Yavapai County, in the State of Arizona, about 7 miles in a South East direction from Yorkland Ariz. in Section 1 Township 11 North Range 4 West of Salt River and Gila Meridian

The surface boundaries of the claim are marked upon the ground as follows: Beginning at Stone Monument

at a point in a South West direction 1000 feet from the discovery shaft (at which this notice is posted), being in the center of the South West end line of said claim; thence North East 300 feet to a Stone Monument, being the South West corner of said claim; thence North East 1500 feet to a Stone Monument, being at the North West corner of said claim; thence South East 300 feet to a Stone Monument at the center of the North East end of said claim; thence South East 300 feet to a Stone Monument being at the North East corner of said claim; thence South West 1500 feet to a Stone Monument at the South East corner of said claim; thence North West 300 feet to the place of beginning.

Dated and posted on the grounds this 7 day of Feb, 1956

Witnessly
Viola C. Solomon

John L. Solomon

BOOK 68 PAGE 388

THIS PA[illegible]E WILL NOT MICRO[illegible]ILM

[illegible] 1956

[illegible] 384

[illegible] Hermine Trumback

Notice of Mining Location

LODE CLAIM

TO ALL WHOM IT MAY CONCERN:

This Mining Claim, the name of which is the Copper Crown No 22 Mining Claim, situate on lands belonging to the United States of America, and in which there are valuable mineral deposits, was entered upon and located for the purpose of exploration and purchase by John L Solomon of Kirkland Ariz

a citizen of the United States

(Locator must insert either "a citizen of the United States" or "who has declared his intention of becoming a citizen of the United States")

the undersigned, on the 7 day of Feb, 1956.

The length of this claim is 1500 feet, and 3 claim, 1200 feet, in a South West direction and 300 feet in a North East direction from the center of the discovery shaft, at which this notice is posted, lengthwise of the claim, together with 300 feet in width of the surface grounds, on each side of the center of said claim. The general course of the lode deposit and premises is from the North East to the South West

The claim is situated and located in the Walnut Grove Mining District, in Yavapai County, in the State of Arizona, about 7 miles in a South East direction from [illegible] located in [illegible] Township [illegible] North Range 3 West [illegible]

The surface boundaries of the claim are marked upon the ground as follows: Beginning at [illegible] monument

at a point in a South West direction 1200 feet from the discovery shaft (at which this notice is posted), being in the center of the South West end line of said claim; thence North West 300 feet to a Stone Monument, being the South West corner of said claim; thence North East 1500 feet to a Stone Monument being at the [illegible] West corner of said claim; thence South East 300 feet to a Stone Monument at the center of the North East end of said claim; thence South East 300 feet to a Stone Monument being at the North East corner of said claim; thence South West 1500 feet to a Stone Monument at the South East corner of said claim; thence North West 300 feet to the place of beginning.

Dated and posted on the grounds this 7 day of Feb, 1956.

Witness by.
Viola C. Solomon

Colm L Solomon

BOOK 68 PAGE 389

THIS PAGE WILL NOT MICROFILM

STATE OF ARIZONA County of Yavapai ... 1953 ... John L. Solomon
... Feb. 9 ... 12:10 ... Page 390 ... Records of Yavapai County, Arizona
WITNESS my hand and official seal the day and year first above written
FRANK C. BAUER County Recorder
By Hermine Trumbach

Notice of Mining Location

LODE CLAIM

TO ALL WHOM IT MAY CONCERN:

This Mining Claim, the name of which is the Copper Crown No 23 Mining Claim, situate on land belonging to the United States of America, and in which there are valuable mineral deposits, was entered upon and located for the purpose of exploration and purchase by John L. Solomon of Kirkland Ariz a Citizen of the United States

(Locator must insert either "A Citizen of the United States," or "Who has declared his intention to become a Citizen of the United States.")

the undersigned, on the 7 day of February 1956

The length of this claim is 1500 feet and 3 claim 1000 feet in a Southwest direction and 500 feet in a North East direction from the center of the discovery shaft, at which this notice is posted, lengthwise of the claim together with 300 feet in width of the surface grounds, on each side of the center of said claim. The general course of the lode deposit and premises is from the North East to the South West

The claim is situated and located in the Walnut Grove Mining District, in Yavapai county, in the State of Arizona, about 7 miles in a South East direction from Kirkland and [illegible] Located in Section 6 Township 11 North Range 3 West [illegible]

The surface boundaries of the claim are marked upon the ground as follows:

Beginning at Stone Monument

at a point in a South West direction 1000 feet from the discovery shaft (at which this notice is posted), being in the center of the South West end line of said claim; thence North West 300 feet to a Stone Monument, being the South West corner of said claim; thence North West 1500 feet to a Stone Monument being at the North West corner of said claim; thence South East 300 feet to a Stone Monument at the center of the North East end of this claim; thence South East 300 feet to a Stone Monument being at the North East corner of said claim; thence South West 1500 feet to a Stone Monument at the South East corner of said claim; thence North West 300 feet to the place of beginning.

Dated and posted on the ground this 7 day of February 1956

Viola C. Solomon
Witness

John L. Solomon
Locator(s)

BOOK 68 PAGE 390

Kirkland Ariz

THIS PAGE WILL NOT MICROFILM

[illegible] 12[illegible]

[illegible] 12:40

[illegible] 371 [illegible]

[illegible] Hermine Trumbach

Notice of Mining Location

LODE CLAIM

TO ALL WHOM IT MAY CONCERN:

This Mining Claim the name of which is the Copper Crown No 24 Mining Claim, situate on land belonging to the United States of America and in which there are [illegible] mineral deposits, was entered upon and located for the purpose of exploration and purchase by John L. Solomon of Kirkland Ariz [illegible] Citizen of the United States

(Locator must insert either "A Citizen of the United States," or "Who has declared his intention to become a Citizen of the United States.")

the undersigned, on the 7 day of February 1956.

The length of this claim is 1500 feet and 3 claim 1200 feet in a South West direction and 300 feet in a North East direction from the center of the discovery shaft, at which this notice is posted, lengthwise of the claim together with 300 feet in width of the surface grounds on each side of the center of said claim. The general course of the lode deposit and premises is from the North East to the South West

The claim is situated and located in the Walnut Grove Mining District, in Yavapai county, in the State of Arizona, about 7 miles in a South East direction from Kirkland Ariz Located in Section 6 Township 11 North Range 3 West [illegible] and [illegible] Mid.

The surface boundaries of the claim are marked upon the ground as follows:

Beginning at [illegible] Monument

at a point in a South West direction 1200 feet from the discovery shaft (at which this notice is posted), being in the center of the South West end line of said claim; thence North West 300 feet to a Stone Monument being the South West corner of said claim; thence North West 1500 feet to a Stone Monument being at the North West corner of said claim; thence South East 300 feet to a Stone Monument at the center of the North East end of this claim; thence South East 300 feet to a Stone Monument being at the North East corner of said claim; thence South West 1500 feet to a Stone Monument at the South East corner of said claim; thence North West 300 feet to the place of beginning.

Dated and posted on the ground this 7th day of February 1956

Viola C. Solomon

Witness

John L. Solomon

Locator(s)

BOOK 68 PAGE 391

THIS PAGE WILL NOT MICROFILM

STATE OF ARIZONA, County of Yavapai, ss. 1225
I hereby certify that the within instrument was filed and recorded at request of John L. Solomon
Feb. 9 A.D. 1956 at 1:40 P.M. Book 68 Official Record
Page 392 Records of Yavapai County, Arizona
WITNESS my hand and official seal the day and year first above written.
FRANK C. BAUER, County Recorder
By Hermine Trumbach Deputy

Notice of Mining Location

LODE CLAIM

TO ALL WHOM IT MAY CONCERN:

This Mining Claim, the name of which is the Copper Crown No 25 Mining Claim, situate on land belonging to the United States of America, and in which there are valuable mineral deposits, was entered upon and located for the purpose of exploration and purchase by John L. Solomon of Kirkland Ariz. A Citizen of the United States

(Locator must insert either "A Citizen of the United States," or "Who has declared his intention to become a Citizen of the United States.")

the undersigned, on the 7 day of February, 1956.

The length of this claim is 1500 feet and 3 claim 300 feet in a South West direction and 1200 feet in a North East direction from the center of the discovery shaft, at which this notice is posted, lengthwise of the claim together with 300 feet in width of the surface grounds, on each side of the center of said claim. The general course of the lode deposit and premises is from the North East to the South West.

The claim is situated and located in the Walnut Grove Mining District, in Yavapai county, in the State of Arizona, about 7 miles in a South Eastern direction from Kirkland Ariz.

The surface boundaries of the claim are marked upon the ground as follows:

Beginning at Stone Monument

at a point in a South West direction 300 feet from the discovery shaft (at which this notice is posted); being in the center of the South West end line of said claim; thence North West 300 feet to a Stone Monument being the South West corner of said claim; thence North East 1500 feet to a Stone Monument being at the North West corner of said claim; thence South East 300 feet to a Stone Monument at the center of the North East end of this claim; thence South East 300 feet to a Stone Monument being at the North East corner of said claim; thence South West 1500 feet to a Stone Monument at the South East corner of said claim; thence North West 300 feet to the place of beginning.

Dated and posted on the ground this 7st day of February, 1956

Viola C. Solomon
Witness

John L. Solomon
Locator(s)

BOOK 68 PAGE 392

THIS PAGE WILL NOT MICROFILM

1956

393

Hermine Trumback

Notice of Mining Location

LODE CLAIM

TO ALL WHOM IT MAY CONCERN:

This Mining Claim, the name of which is the Copper Crown No 26 Mining Claim, situate on land belonging to the United States of America and in which there are valuable mineral deposits, was entered upon and located for the purpose of exploration and purchase by Wm. L. Solomon of Riverland Ariz. Citizen of the United States

(Locator must insert either "A Citizen of the United States," or "Who has declared his intention to become a Citizen of the United States.")

the undersigned, on the 7st day of February 1956

The length of this claim is 1500 feet and 9 claim 500 feet in a South West direction and 1000 feet in a North East direction from the center of the discovery shaft, at which this notice is posted, lengthwise of the claim together with 300 feet in width of the surface grounds on each side of the center of said claim. The general course of the lode deposit and premises is from the North East to the South West.

The claim is situated and located in the Walnut Grove Mining District, in Yavapai county, in the State of Arizona, about [illegible] in a [illegible] Easterly direction from Riverland Ariz.

The surface boundaries of the claim are marked upon the ground as follows:

Beginning at Stone Monument

at a point in a South West direction 500 feet from the discovery shaft (at which this notice is posted), being in the center of the South West end line of said claim; thence North West 300 feet to a Stone Monument, being the South West corner of said claim; thence North West 1500 feet to a Stone Monument being at the North West corner of said claim; thence South East 300 feet to a Stone Monument at the center of the North East end of this claim; thence South East 300 feet to a Stone Monument being at the North East corner of said claim; thence South West 1500 feet to a Stone Monument at the South East corner of said claim; thence North West 300 feet to the place of beginning.

Dated and posted on the ground this 7st day of February 1956

Viola C. Solomon

Wm L. Solomon

Witness

Locator(s)

BOOK 68 PAGE 393

THIS PAGE WILL NOT REPRODUCE

8126

STATE OF ARIZONA, County of Yavapai—ss.
I do hereby Certify that the within instrument was filed and recorded at request of John L. Solomon
on Dec 22 A.D. 1936 at 9:55 o'clock A. M. Book 83 Official Records
Page 74 Records of Yavapai County, Arizona.
WITNESS my hand and official seal the day and year first above written.
FRANK C. BAUER, County Recorder,
By [illegible] Deputy

INDEXED

Notice of Mining Location

LODE CLAIM

TO ALL WHOM IT MAY CONCERN:

This Mining Claim, the name of which is the Copper Crown No 27 Mining Claim, situate on land belonging to the United States of America, and in which there are valuable mineral deposits, was entered upon and located for the purpose of exploration and purchase by John L. Solomon of Kirkland Ariz. a Citizen of the United States U.S.A.

(Locator must insert either "A Citizen of the United States," or "Who has declared his intention to become a Citizen of the United States.")

the undersigned, on the 11 day of Dec 1936

The length of this claim is 1500 feet and I claim 500 feet in a South West direction and 1000 feet in a North East direction from the center of the discovery shaft, at which this notice is posted, lengthwise of the claim together with 300 feet in width of the surface grounds, on each side of the center of said claim. The general course of the lode deposit and premises is from the North East to the South West

The claim is situated and located in the Walnut Grove Mining District, in Yavapai county, in the State of Arizona, about 7 Miles in a South East direction from Kirkland Ariz Camp Located in Section 31 Township 12 North Range 8 West Salt River and Gila Meridian

The surface boundaries of the claim are marked upon the ground as follows:

Beginning at Stone Monument at a point in a South West direction 500 feet from the discovery shaft (at which this notice is posted), being in the center of the South West end line of said claim; thence North West 300 feet to a Stone Monument being the South West corner of said claim; thence North East 1500 feet to a Stone Monument being at the North West corner of said claim; thence South East 300 feet to a Stone Monument at the center of the North East end of this claim; thence South East 300 feet to a Stone Monument being at the North East corner of said claim; thence South West 1500 feet to a Stone Monument at the South East corner of said claim; thence North East 300 feet to the place of beginning.

Dated and posted on the ground this 11 day of Dec 1936

Viola C. Solomon — Witness

John L. Solomon — Locator(s)

BOOK 83 PAGE 74

THIS PAGE WILL NOT MICROFILM

STATE OF ARIZONA, County of Yavapai—ss. 3507

I do hereby certify that the within instrument was filed and recorded at request of John L. Solomon on April 20 A.D. 1956 at 9:00 o'clock A. M. Book 73 Official Records Page 402 Records of Yavapai County, Arizona.

WITNESS my hand and official seal the day and year first above written.

FRANK C. BAUER, County Recorder.

By Doris L. Gillis Deputy

INDEXED

Notice of Mining Location

LODE CLAIM

TO ALL WHOM IT MAY CONCERN:

This Mining Claim, the name of which is the Copper Crown No 28 Mining Claim, situate on land belonging to the United States of America, and in which there are valuable mineral deposits, was entered upon and located for the purpose of exploration and purchase by John L. Solomon of Kirkland Ariz A Citizen of the United States

(Locator must insert either "A Citizen of the United States," or "Who has declared his intention to become a Citizen of the United States.")

the undersigned, on the 7 day of March, 1956

The length of this claim is 1500 feet and I claim 1400 feet in a South West direction and 100 feet in a North East direction from the center of the discovery shaft, at which this notice is posted, lengthwise of the claim together with 300 feet in width of the surface grounds, on each side of the center of said claim. The general course of the lode deposit and premises is from the South West to the North East

The claim is situated and located in the Walnut Grove Mining District, in Yavapai county, in the State of Arizona, about 7 Miles in a South East direction from Kirkland Ariz Ariz Located in Section 6 Township 11 North Range 3 West Salt River and Gila Med.

The surface boundaries of the claim are marked upon the ground as follows:

Beginning at Monument of Stone

at a point in a South West direction 1400 feet from the discovery shaft (at which this notice is posted), being in the center of the South West end line of said claim; thence North West 300 feet to a Stone Monument being the South West corner of said claim; thence North East 1500 feet to a Stone Monument being at the North West corner of said claim; thence South East 300 feet to a Stone Monument at the center of the North East end of this claim; thence South East 300 feet to a Stone Monument being at the North East corner of said claim; thence South West 1500 feet to a Stone Monument at the South East corner of said claim; thence North West 300 feet to the place of beginning.

Dated and posted on the ground this 7 day of March, 1956

Gordon Arnold — Witness

John L. Solomon — Locator(s)

BOOK 73 PAGE 402

THIS PAGE WILL NOT MICROFILM

STATE OF ARIZONA, County of Yavapai, ss. 3508

I do hereby certify that the within instrument was filed and recorded at request of John L Solomon

on April 20 A.D. 1956 at 9:00 o'clock A. M. Book 73 Official Records

Page 403 Records of Yavapai County, Arizona

WITNESS my hand and official seal the day and year first above written

FRANK C. BAUER, County Recorder

By Doris L Gillis Deputy

Notice of Mining Location

LODE CLAIM

TO ALL WHOM IT MAY CONCERN:

This Mining Claim, the name of which is the Copper Crown No 29 Mining Claim, situate on land belonging to the United States of America, and in which there are valuable mineral deposits, was entered upon and located for the purpose of exploration and purchase by John L Solomon of Kirkland Ariz a Citizen of the United States

(Locator must insert either "A Citizen of the United States," or "Who has declared his intention to become a Citizen of the United States.")

the undersigned, on the 7 day of March 1956

The length of this claim is 1500 feet and 0 claim 100 feet in a South West direction and 1400 feet in a North East direction from the center of the discovery shaft, at which this notice is posted, lengthwise of the claim together with 300 feet in width of the surface grounds, on each side of the center of said claim. The general course of the lode deposit and premises is from the North East to the South West

The claim is situated and located in the Walnut Grove Mining District, in Yavapai county, in the State of Arizona, about 7 miles in a South East direction from Kirkland Ariz Located in Section No 6 Township 11 North Range 3 West of Gila River and Gila Med.

The surface boundaries of the claim are marked upon the ground as follows:

Beginning at Stone Monument

at a point in a South West direction 100 feet from the discovery shaft (at which this notice is posted), being in the center of the South West end line of said claim; thence North West 300 feet to a Stone Monument, being the South West corner of said claim; thence North East 1500 feet to a Stone Monument being at the North West corner of said claim; thence South East 300 feet to a Stone Monument at the center of the North East end of this claim; thence South East 300 feet to a Stone Monument being at the North East corner of said claim; thence South West 1500 feet to a Stone Monument at the South East corner of said claim; thence North West 300 feet to the place of beginning.

Dated and posted on the ground this 7 day of March 1956

Gordon Arnold
Witness

John L Solomon
Locator(s)

BOOK 73 PAGE 403

THIS PAGE WILL NOT MICROFILM

STATE OF ARIZONA, County of Yavapai—ss. 3509
I do hereby certify that the within instrument was filed and recorded at request of John L. Solomon
on April 20 A.D. 19 56 at 9:00 o'clock A. M. Book 73 Official Records
Page 404 Records of Yavapai County, Arizona.
WITNESS my hand and official seal the day and year first above written.
FRANK C. BAUER, County Recorder.
By Dave L. Hillis Deputy.

Notice of Mining Location
LODE CLAIM

TO ALL WHOM IT MAY CONCERN:

This Mining Claim, the name of which is the Colton Crown No 3 Mining Claim, situate on land belonging to the United States of America, and in which there are valuable mineral deposits, was entered upon and located for the purpose of exploration and purchase by John L. Solomon of Parkland Levy Co. Citizen of the United States U.S.A.

(Locator must insert either "A Citizen of the United States," or "Who has declared his intention to become a Citizen of the United States.")

the undersigned, on the 7 day of March 1956.

The length of this claim is 1500 feet and 3 claim 1400 feet in a South West direction and 100 feet in a South East direction from the center of the discovery shaft, at which this notice is posted, lengthwise of the claim together with 300 feet in width of the surface grounds, on each side of the center of said claim. The general course of the lode deposit and premises is from the South West to the North East.

The claim is situated and located in the Walnut Grove Mining District, in Yavapai county, in the State of Arizona, about 7 Miles in a South East direction from Kirkland Jct. Excelsior Section No 6 Township 11 North Range 3 West of Salt River and Gila Meal.

The surface boundaries of the claim are marked upon the ground as follows:

Beginning at Stone monument at a point in a South West direction 1400 feet from the discovery shaft (at which this notice is posted), being in the center of the South West end line of said claim; thence North West 300 feet to a Stone Monument, being the South West corner of said claim; thence North East 1500 feet to a Stone Monument being at the North West corner of said claim; thence South East 300 feet to a Stone Monument the center of the North East end of this claim; thence South West 300 feet to a Stone Monument being at the North East corner of said claim; thence South West 1500 feet to a Stone Monument at the South West corner of said claim; thence North West 300 feet to the place of beginning.

Dated and posted on the ground this 7 day of March, 1956.

Witness

John L Solomon
Locator(s)

BOOK 73 PAGE 404

THIS PAGE WILL NOT MICROFILM

STATE OF ARIZONA County of Yavapai ss 3510

I do hereby certify that the within instrument was filed and recorded at request of John L. Solomon on April 20 A.D. 195 6 at 9:00 o'clock A. M. Book 73 Official Records Page 405 Records of Yavapai County, Arizona

WITNESS my hand and official seal the day and year first above written

FRANK C. SAUER County Recorder

By Doris L. Miller Deputy

INDEXED

Notice of Mining Location

LODE CLAIM

TO ALL WHOM IT MAY CONCERN:

This Mining Claim, the name of which is the Copper Crown No 31 Mining Claim, situate on land belonging to the United States of America, and in which there are valuable mineral deposits, was entered upon and located for the purpose of exploration and purchase by John L. Solomon of Kirkland Ariz A Citizen of the United States [illegible]

(Locator must insert either "A Citizen of the United States," or "Who has declared his intention to become a Citizen of the United States.")

the undersigned, on the 7 day of March 1956.

The length of this claim is 1500 feet and [illegible] claim 500 feet in a Southwest direction and 1000 feet in a North East direction from the center of the discovery shaft, at which this notice is posted, lengthwise of the claim together with 300 feet in width of the surface grounds, on each side of the center of said claim. The general course of the lode deposit and premises is from the North East to the South West

The claim is situated and located in the Walnut Grove Mining District, in Yavapai county, in the State of Arizona, about 7 miles in a South Eastly direction from Kirkland [illegible] Located in N. E. 4 of section 1 Township 11 North Range 3 West [illegible] Med.

The surface boundaries of the claim are marked upon the ground as follows:

Beginning at Stone Monument

at a point in a Southwest direction 500 feet from the discovery shaft (at which this notice is posted), being in the center of the South West end line of said claim; thence North West 300 feet to a Stone Monument, being the South West corner of said claim; thence North East 1500 feet to a Stone Monument being at the North West corner of said claim; thence South East 300 feet to a Stone Monument at the center of the North East end of this claim; thence South East 300 feet to a Stone Monument being at the North East corner of said claim; thence South West 1500 feet to a Stone Monument at the South East corner of said claim; thence North West 300 feet to the place of beginning.

Dated and posted on the ground this 7 day of March, 1956

Gordon Arnold Witness

John L. Solomon Locator(s)

BOOK 73 PAGE 405

THIS PAGE WILL NOT REPRODUCE

STATE OF ARIZONA, County of Yavapai—ss.
I do hereby certify that the within instrument was filed and recorded at request of 8127 John L. Solomon
on Aug 22 A.D. 1936 at 9:55 o'clock A. M. Book 83 Official Records
Page 75, Records of Yavapai County, Arizona.
WITNESS my hand and official seal the day and year first above written.
FRANK C. BAUER, County Recorder.
By Frank C. Bauer Deputy

ENDORSED

Notice of Mining Location
LODE CLAIM

TO ALL WHOM IT MAY CONCERN:

This Mining Claim, the name of which is the Copper Crown No 32 Mining Claim, situate on land belonging to the United States of America, and in which there are valuable mineral deposits, was entered upon and located for the purpose of exploration and purchase by John L. Solomon of Kirkland Ariz. a Citizen of the United States of U.S.A.
(Locator must insert either "A Citizen of the United States," or "Who has declared his intention to become a Citizen of the United States.")
the undersigned, on the 11 day of Aug 1936

The length of this claim is 1500 feet and 600 claim 500 feet in a South West direction and 1100 feet in a North East direction from the center of the discovery shaft, at which this notice is posted, lengthwise of the claim together with 300 feet in width of the surface grounds, on each side of the center of said claim. The general course of the lode deposit and premises is from the North East to the South West

The claim is situated and located in the Yavapai Co Walnut Grove Mining District, in Yavapai county, in the State of Arizona, about 7 miles in a South East direction from Kirkland Junc Ariz Located in Section 31 Township 12 North Range 3 West of Salt River and Gila River

The surface boundaries of the claim are marked upon the ground as follows:

Beginning at Stone Monument at a point in a South West direction 500 feet from the discovery shaft (at which this notice is posted), being in the center of the South West end line of said claim; thence North West 300 feet to a Stone Monument, being the South West corner of said claim; thence North East 1500 feet to a Stone Monument being at the North West corner of said claim; thence South East 300 feet to a Stone Monument at the center of the North East end of this claim; thence South East 300 feet to a Stone Monument being at the North East corner of said claim; thence South West 1500 feet to a Stone Monument at the South East corner of said claim; thence North West 300 feet to the place of beginning.

Dated and posted on the ground this 11 day of Aug 1936

Viola C. Solomon — John L. Solomon
Witness — Locator(s)

BOOK 83 PAGE 75

THIS PAGE WILL NOT REPRODUCE

STATE OF ARIZONA County of Yavapai—ss 10291

I do hereby certify that the within instrument was filed and recorded at request of John L Solomon on Nov 4 A.D. 1957 at 9.05 o'clock A M. Book 112 Official Records Page 374 Records of Yavapai County, Arizona.

WITNESS my hand and official seal the day and year first above written.

FRANK C. BAUER, County Recorder

By Doris L. Gillis Deputy.

INDEXED

Notice of Mining Location

LODE CLAIM

TO ALL WHOM IT MAY CONCERN:

This Mining Claim, the name of which is the Copper Crown No 33 Mining Claim, situate on land belonging to the United States of America, and in which there are valuable mineral deposits, was entered upon and located for the purpose of exploration and purchase by John L Solomon Acitizen of the United States

(Locator must insert either "A Citizen of the United States," or "Who has declared his intention to become a Citizen of the United States.")

the undersigned, on the 1st day of Sept 1957

The length of this claim is 1500 feet and 5 claim 100 feet in a North East direction and 1400 feet in a South West direction from the center of the discovery shaft, at which this notice is posted, lengthwise of the claim together with 300 feet in width of the surface grounds, on each side of the center of said claim. The general course of the lode deposit and premises is from the North East to the South West

The claim is situated and located in the Walnut Grove Mining District, in Yavapai county, in the State of Arizona, about 8 Miles in a South East direction from Kirkland Juc. Located in Section 6 Township 11 North Range 3 West of Salt River and Gila Med

The surface boundaries of the claim are marked upon the ground as follows:

Beginning at Stone Monument

at a point in a South West direction 1400 feet from the discovery shaft (at which this notice is posted), being in the center of the South West end line of said claim; thence North West 300 feet to a Stone Monument being the South West corner of said claim; thence North East 1500 feet to a Stone Monument being at the North West corner of said claim; thence South East 300 feet to a Stone Monument the center of the North East end of this claim; thence South East 300 feet to a Stone Monument being at the North East corner of said claim; thence South West 1500 feet to a Stone Monument at the South West corner of said claim; thence North West 300 feet to the place of beginning.

Dated and posted on the ground this 1 day of Sept 1957

Viola C. Solomon — John L Solomon

Witness — Locator(s)

BOOK 112 PAGE 374

THIS PAGE WILL NOT REPRODUCE

STATE OF ARIZONA, County of Yavapai—ss. 10 (illegible)
I do hereby certify that the within instrument was filed and recorded at request of John L. Solomon
on Nov 4 A.D. 1957 at 9.05 o'clock A. M. Book 112 Official Records
Page 375 Records of Yavapai County, Arizona.
WITNESS my hand and official seal the day and year first above written.
FRANK C. BAUER, County Recorder
By Dora L. Hillis Deputy

Notice of Mining Location

LODE CLAIM

TO ALL WHOM IT MAY CONCERN:

This Mining Claim, the name of which is the Copper Crown No 34 Mining Claim, situate on land belonging to the United States of America, and in which there are valuable mineral deposits, was entered upon and located for the purpose of exploration and purchase by John L. Solomon a Citizen of the United States.

(Locator must insert either "A Citizen of the United States," or "Who has declared his intention to become a Citizen of the United States.")

the undersigned, on the 1 day of Sept 1957.

The length of this claim is 1500 feet and 600 claim 600 feet in a North East direction and 1400 feet in a South West direction from the center of the discovery shaft, at which this notice is posted, lengthwise of the claim together with 300 feet in width of the surface grounds, on each side of the center of said claim. The general course of the lode deposit and premises is from the North East to the South West.

The claim is situated and located in the Walnut Grove Mining District, in Yavapai county, in the State of Arizona, about 8 Miles in a South East direction from Kirkland Junc. Located in Section 6 Township 11 North Range 2 West of Salt River and Gila Med.

The surface boundaries of the claim are marked upon the ground as follows:

Beginning at Stone Monument at a point in a South West direction 1400 feet from the discovery shaft (at which this notice is posted), being in the center of the South West end line of said claim; thence North West 300 feet to a Stone Monument being the South West corner of said claim; thence North East 1500 feet to a Stone Monument being at the North West corner of said claim; thence South East 300 feet to a Stone Monument the center of the North East end of this claim; thence South East 300 feet to a Stone Monument being at the North East corner of said claim; thence South West 1500 feet to a Stone Monument at the South East corner of said claim; thence North East 300 feet to the place of beginning.

Dated and posted on the ground this 1 day of Sept, 1957.

Viola C. Solomon — Witness

John L. Solomon — Locator(s)

112 375

THIS PAGE WILL NOT REPRODUCE

STATE OF ARIZONA, County of Yavapai—ss. 10706
I do hereby certify that the within instrument was filed and recorded at request of John L Solomon
on Nov 4 A.D. 1957 at 9.05 o'clock A M. Book 112 Official Records
Page 376 Records of Yavapai County, Arizona.
WITNESS my hand and official seal the day and year first above written.
FRANK C. BAUER, County Recorder
By Doris L. Gilbert Deputy

Notice of Mining Location

LODE CLAIM

TO ALL WHOM IT MAY CONCERN: 35

This Mining Claim, the name of which is the Copper Crown No 38 Mining Claim, situate on land belonging to the United States of America, and in which there are valuable mineral deposits, was entered upon and located for the purpose of exploration and purchase by John L Solomon a Citizen of the United States.

(Locator must insert either "A Citizen of the United States," or "Who has declared his intention to become a Citizen of the United States.")

the undersigned, on the 1 day of Sept, 1957.

The length of this claim is 1500 feet and 1 claim 600 feet in a North East direction and 1400 feet in a South West direction from the center of the discovery shaft, at which this notice is posted, lengthwise of the claim together with 300 feet in width of the surface grounds, on each side of the center of said claim. The general course of the lode deposit and premises is from the North East to the South West.

The claim is situated and located in the Walnut Grove Mining District, in Yavapai county, in the State of Arizona, about 8 Miles in a South East direction from Kirkland Junction. Located in Section 6 Township 11 North Range 3 West of Salt River and Gila Base

The surface boundaries of the claim are marked upon the ground as follows:

Beginning at Stone Monument at a point in a South West direction 1400 feet from the discovery shaft (at which this notice is posted), being in the center of the South West end line of said claim; thence North West 300 feet to a Stone Monument, being the South West corner of said claim; thence North East 1500 feet to a Stone Monument being at the North West corner of said claim; thence South East 300 feet to a Stone Monument at the center of the North East end of this claim; thence South East 300 feet to a Stone Monument being at the North East corner of said claim; thence South West 1500 feet to a Stone Monument at the South East corner of said claim; thence North West 300 feet to the place of beginning.

Dated and posted on the ground this 1 day of Sept, 1957.

Viola C. Solomon — John L Solomon

Witness — Locator(s)

BOOK 112 PAGE 376

STATE OF ARIZONA, County of Yavapai—ss. **16075**

I do hereby certify that the within instrument was filed and recorded at the request of George Sutherland on August 5 A.D., 1969 at 3:20 o'clock P M Book 560 Official Records Page 930, Records of Yavapai County, Arizona.

WITNESS my hand and official seal the day and year first above written.

NORMA B. MARQUART, County Recorder

By Pearl Eldredge Deputy

NOTICE OF LOCATION

NOTICE IS HEREBY GIVEN, That the undersigned, having complied with the requirements of SECTION 2324 of the REVISED STATUTES of the United States, and the Local Laws, Customs and Regulations of this District, have located Fifteen hundred feet in length by 600 feet in width, on this the Copper Crown No. 36 Lode, Vein or Deposit, bearing Gold, Silver, Copper, Lead and other valuable minerals, situated in township 12 north range 3 west

in the Walnut Grove Yavapai Mining District, County, State of Arizona the location being described and marked on the ground as follows, to-wit:

Beginning 10 feet South West of this location (Discovery Monument, at the end center monument, and running

thence N 45°00' W 300 feet to North West corner monument No. 1;
thence N 45°00' E 1500 feet to North East corner monument No. 2;
thence S 45°00' E 300 feet to North end center monument;
thence S 45°00' E 300 feet to South East corner monument No. 3;
thence S 45°00' W 1500 feet to South West corner monument No. 4;
thence N 45°00' W 300 feet to place of beginning; including all Dips, Spurs, Angles and Variations

The above described Mining Claim shall be known as the Copper Crown 36 and 1s contiguous with copper crown No.s 32, 35, 42.

Located this 20th day of July, 10 69

NAMES OF LOCATORS:

Name McAlester Fuel Co. Address Rt 1 Kirkland, Ariz
Name Ramon F. Dorn Address Kingman, Arizona
Name By Walter J. Coley Jr. Agent Address

BOOK 560 PAGE 930

NOTICE OF LOCATION

3383 RW-21

STATE OF ARIZONA, County of Yavapai—ss.

16076

I do hereby certify that the within instrument was filed and recorded at the request of George Sutherland
on August 5 A.D., 1969 at 3:20 o'clock P.M. Book 560 Official Records
Page 931, Records of Yavapai County, Arizona.
WITNESS my hand and official seal the day and year first above written.

NORMA R. MARQUART, County Recorder
By Pearl Ethridge, Deputy

NOTICE OF LOCATION

NOTICE IS HEREBY GIVEN, That the undersigned, having complied with the requirements of SECTION 2324 of the REVISED STATUTES of the United States, and the Local Laws, Customs and Regulations of this District, has ~~as~~ located Fifteen hundred feet in length by 600 feet in width, on this the Copper Crown #7 AMA Lode, Vein or Deposit, bearing Gold, Silver, Copper, Lead and other valuable minerals, situated in township 11 North Range 3 West Section No. 6

Mining District, in the Walnut Grove Yavapai County, State of Arizona, the location being described and marked on the ground as follows, to-wit:

Beginning 1490 feet South West of this location (Discovery Monument, at the end center monument, and running

thence N 45°00' W 300 feet to North West corner monument No. 1;
thence N 45°00' E 1500 feet to North East corner monument No. 2;
thence S 45°00' E 300 feet to North end center monument;
thence S 45°00' E 300 feet to South East corner monument No. 3;
thence S 45°00' W 1500 feet to South West corner monument No. 4;
thence 300 feet to place of beginning; including all Dips, Spurs, Angles and Variations

The above described Mining Claim shall be known as the Copper Crown No. 37 and is contiguous with Copper Crown No.s 17, 38, 43

Located this 20th day of July 19 69

NAMES OF LOCATORS:

Name McAlester Fuel Co. Address Rt. 1 Kirkland, Arizona
Name Ramon F. Dorn Address Kingman, Arizona
Name By Walter J Coley Jr. Agent Address

BOOK 560 PAGE 931

NOTICE OF LOCATION

383 RV-2

STATE OF ARIZONA, County of Yavapai—ss. 16077

I do hereby certify that the within instrument was filed and recorded at the request of George Sutherland on August 5 A.D., 1969 at 3:20 o'clock P M. Book 560 Official Records Page 932, Records of Yavapai County, Arizona.

WITNESS my hand and official seal the day and year first above written.

NORMA R. MARQUART, County Recorder.

By Pearl Ethridge Deputy

NOTICE OF LOCATION

NOTICE IS HEREBY GIVEN, That the undersigned, having complied with the requirements of SECTION 2324 of the REVISED STATUTES of the United States, and the Local Laws, Customs and Regulations of this District, have located Fifteen hundred feet in length by 600 feet in width, on this the Copper Crown No. 138 Lode, Vein or Deposit, bearing Gold, Silver, Copper, Lead and other valuable minerals, situated in township 11 North Range 3 West Section 6

in the Walnut Grove Mining District, Yavapai County, State of Arizona

the location being described and marked on the ground as follows, to-wit:

Beginning 10 feet South West of this location (Discovery Monument, at the South end center monument, and running

thence N 45°00' W 300 feet to North West corner monument No. 1;

thence N 45°00' E 1500 feet to North East corner monument No. 2;

thence S 45°00' E 300 feet to North end center monument;

thence S 45°00' E 300 feet to South East corner monument No. 3;

thence S 45°00' W 1500 feet to South West corner monument No. 4;

thence 300 feet to place of beginning; including all Dips, Spurs, Angles and Variations

The above described Mining Claim shall be known as the Copper Crown No

Located this 21st day of July, 1969

NAMES OF LOCATORS:

Name McAlester Fuel Co. Address Rt. 1 Kirkland, Arizona

Name Ramon F. Dorn Address Kingman, Arizona

Name By Walter J. Cobes Jr. Agent Address

BOOK 560 PAGE 932

NOTICE OF LOCATION

STATE OF ARIZONA, County of Yavapai—ss.

I do hereby certify that the within instrument was filed and recorded at the request of George Sutherland

on August 5 A.D., 1969 at 3:20 o'clock P M. Book 560 Official Records

Page 933, Records of Yavapai County, Arizona.

WITNESS my hand and official seal the day and year first above written.

16078

NORMA F. MARQUART, County Recorder

By Pearl Eldridge Deputy.

NOTICE OF LOCATION

NOTICE IS HEREBY GIVEN, That the undersigned, having complied with the requirements of SECTION 2324 of the REVISED STATUTES of the United States, and the Local Laws, Customs and Regulations of this District, has located Fifteen hundred feet in length by 600 feet in width, on this the Copper Crown No. 39 Lode, Vein or Deposit, bearing Gold, Silver, Copper, Lead and other valuable minerals, situated in Township 11 North Range 3 West Section 6

In the Walnut Grove Mining District, Yavapai County, State of Arizona the location being described and marked on the ground as follows, to-wit:

Beginning 1490 feet South West of this location (Discovery Monument, at the South end center monument, and running

thence N 45°00' W 300 feet to North West corner monument No. 1;

thence N 45°00' E 1500 feet to North East corner monument No. 2;

thence S 45°00' E 300 feet to North end center monument;

thence S 45°00' E 300 feet to South East corner monument No. 3;

thence S 45°00' W 1600 feet to South West corner monument No. 4;

thence 300 feet to place of beginning; including all Dips, Spurs, Angles and Variations

The above described Mining Claim shall be known as the Copper Crown No. 39 and is contiguous with Copper Crown No's 38, 19, 45, 40

Located this 21st day of July, 19 69

NAMES OF LOCATORS:

Name McAlaster Fuel Co. Address Rt. 1 Kirkland, Arizona

Name Ramon F. Dorn Address Kingman, Arizona

Name By Walter J Coley Jr. Agent Address

BOOK 560 PAGE 933

16079

STATE OF ARIZONA, County of Yavapai—ss,
I do hereby certify that the within instrument was filed and recorded at the request of George Sutherland
on August 5 A.D. 1969 at 3:20 o'clock P.M. Book 560 Official Records
Page 931, Records of Yavapai County, Arizona.
WITNESS my hand and official seal the day and year first above written.
NORMA J. MARQUART, County Recorder
By Pearl Eldridge Deputy

NOTICE OF LOCATION

NOTICE IS HEREBY GIVEN, That the undersigned, having complied with the requirements of SECTION 2324 of the REVISED STATUTES of the United States, and the Local Laws, Customs and Regulations of this District, ha.ve located Fifteen hundred feet in length by 600 feet in width, on this the Copper Crown No. 40 Lode, Vein or Deposit, bearing Gold, Silver, Copper, Lead and other valuable minerals, situated in Township 11 North, Range 3 West Section No. 6

in the Walnut Grove Mining District, Yavapai County, State of Arizona

the location being described and marked on the ground as follows, to-wit:

Beginning 10 feet South West of this location (Discovery Monument, at the end center monument, and running

thence N 45°00' W 300 feet to North West corner monument No. 1;
thence N 45°00' E 1500 feet to North East corner monument No. 2;
thence S 45°00' E 300 feet to North end center monument;
thence S 45°00' E 300 feet to South East corner monument No. 3;
thence S 45°00' W 1500 feet to South West corner monument No. 4;
thence N 45°00' W 300 feet to place of beginning; including all Dips, Spurs, Angles and Variations

The above described Mining Claim shall be known as the Copper Crown No. 40 and is contiguous with Copper Crown No's 46 and 41, 34, 39

Located this 20th day of July 1969

NAMES OF LOCATORS:

Name McAlester Fuel Co. Address Rt. 1 Kirkland, Arizona
Name Ramon F. Dorn Address Kingman, Arizona
Name by Walter J Coley Jr. Agent Address

BOOK 560 PAGE 934

NOTICE OF LOCATION

383 R.W.E.

STATE OF ARIZONA, County of Yavapai—ss.
I do hereby certify that the within instrument was filed and recorded at the request of George Sutherland
16080
on Aug 5 A.D., 1969 at 3:20 o'clock P.M. Book 560 Official Records
Page 935 Records of Yavapai County, Arizona.
WITNESS my hand and official seal the day and year first above written.
NORMA A. MARQUART, County Recorder
By Enid Eldridge Deputy

NOTICE OF LOCATION

NOTICE IS HEREBY GIVEN, That the undersigned, having complied with the requirements of SECTION 2324 of the REVISED STATUTES of the United States, and the Local Laws, Customs and Regulations of this District, has/~~ve~~ located Fifteen hundred feet in length by 600 feet in width, on this the Copper Crown No. 41 Lode, Vein or Deposit, bearing Gold, Silver, Copper, Lead and other valuable minerals, situated in Township 11½ North, Range 3 west Sections 31, 32, 6, 5 Mining District, in the Walnut Grove County, State of Arizona Yavapai the location being described and marked on the ground as follows, to-wit:

Beginning 1490 feet South West of this location (Discovery Monument, at the South end center monument, and running
thence N 45°00' W 300 feet to North West corner monument No. 1;
thence N 45°00' E 1500 feet to North East corner monument No. 2;
thence S 45°00' E 300 feet to North end center monument;
thence S 45°00' E 300 feet to South East corner monument No. 3;
thence S 45°00' W 1500 feet to South West corner monument No. 4;
thence 300 feet to place of beginning; including all Dips, Spurs, Angles and
Variations

The above described Mining Claim shall be known as the Copper Crown No. 41
and is contiguous with Copper Crown No.'s 35, 40, 42, 47
Located this 23rd day of July, 1969

NAMES OF LOCATORS:

Name McAlester Fuel Co. Address Rt. 1, Kirkland, Ariz.
Name Ramon F. Dorn Address Kingman, Ariz.
Name By Walter J. Poling Agent Address

BOOK 560 PAGE 935

NOTICE OF LOCATION

STATE OF ARIZONA, County of Yavapai—ss.

16081

I do hereby certify that the within instrument was filed and recorded at the request of George Sutherland on August 5 A.D., 1969 at 2:20 o'clock P M. Book 560 Official Records Page 936, Records of Yavapai County, Arizona.

WITNESS my hand and official seal the day and year first above written.

NORMA R. MARQUART, County Recorder

By Pearl Ethridge Deputy

NOTICE OF LOCATION

NOTICE IS HEREBY GIVEN, That the undersigned, having complied with the requirements of SECTION 2324 of the REVISED STATUTES of the United States, and the Local Laws, Customs and Regulations of this District, has located Fifteen hundred feet in length by 600 feet in width, on this the Copper Crown No. 42 Ave. Lode, Vein or Deposit, bearing Gold, Silver, Copper, Lead and other valuable minerals, situated in Township 12 North Range 3 West Section 32

in the Walnut Grove Mining District, Yavapai County, State of Arizona, the location being described and marked on the ground as follows, to-wit:

Beginning 10 feet South West of this location (Discovery Monument, at the South end center monument, and running

thence N 45°00' W 300 feet to North West corner monument No. 1;
thence N 45°00' E 1500 feet to North East corner monument No. 2;
thence S 45°00' E 300 feet to North end center monument;
thence S 45°00' E 300 feet to South East corner monument No. 3;
thence S 45°00' W 1500 feet to South West corner monument No. 4;
thence 300 feet to place of beginning; including all Dips, Spurs, Angles and Variations

The above described Mining Claim shall be known as the Copper Crown No. 42 and is contiguous with Copper Crown nos. 36, 41, 48

Located this 22nd day of July, 19 69

NAMES OF LOCATORS:

Name McAlester Fuel Co. Address Rt. 1, Kirkland, Arizona
Name Ramon F. Dorn Address Kingman, Arizona
Name Address

BOOK 560 PAGE 936

16082

STATE OF ARIZONA, County of Yavapai—ss.
I do hereby certify that the within instrument was filed and recorded at the request of George Sutherland
on August 5 A.D., 1969 at 3:20 o'clock P.M. Book 560 Official Records,
Page 937, Records of Yavapai County, Arizona.
WITNESS my hand and official seal the day and year first above written.
NORMA R. MARQUART, County Recorder
By Jessie Eldridge Deputy

NOTICE OF LOCATION

NOTICE IS HEREBY GIVEN, That the undersigned, having complied with the requirements of SECTION 2324 of the REVISED STATUTES of the United States, and the Local Laws, Customs and Regulations of this District, has Yo located Fifteen hundred feet in length by 600 feet in width, on this the Copper Crown No. 43 Lode, Vein or Deposit, bearing Gold, Silver, Copper, Lead and other valuable minerals, situated in Township 11 North Range 3 West Section 6 in the Walnut Grove Mining District, Yavapai County, State of Arizona

the location being described and marked on the ground as follows, to-wit:

Beginning 1490 feet South of this location (Discovery Monument, at the South end center monument, and running
thence N 45°00' W 300 feet to North West corner monument No. 1;
thence N 45°00' E 1500 feet to North East corner monument No. 2;
thence S 45°00' E 300 feet to North end center monument;
thence S 45°00' E 300 feet to South East corner monument No. 3;
thence S 45°00' W 1500 feet to South West corner monument No. 4;
thence 300 feet to place of beginning; including all Dips, Spurs, Angles and
Variations

The above described Mining Claim shall be known as the Copper Crown No. 43 and
is contiguous with Copper Crown nos. 37, 38, 44
Located this 23rd day of July, 19 69

NAMES OF LOCATORS:

Name McAlester Fuel Co. Address Rt. 1, Kirkland, Arizona
Name Ramon F. Dorn Address Kingman, Arizona
Name By Walter J. Coley Agent Address

BOOK 560 PAGE 937

NOTICE OF LOCATION

383 RV-2

16083

STATE OF ARIZONA, County of Yavapai—ss.

I do hereby certify that the within instrument was filed and recorded at the request of George Sutherland on August 5 A.D., 1969 at 3:20 o'clock P M. Book 560 Official Records Page 938, Records of Yavapai County, Arizona.

WITNESS my hand and official seal the day and year first above written.

NORMA R. MARQUART, County Recorder

By Pearl Ethridge Deputy

NOTICE OF LOCATION

NOTICE IS HEREBY GIVEN, That the undersigned, having complied with the requirements of SECTION 2324 of the REVISED STATUTES of the United States, and the Local Laws, Customs and Regulations of this District, has located Fifteen hundred feet in length by 600 feet in width, on this the Copper Crown 44 Lode, Vein or Deposit, bearing Gold, Silver, Copper, Lead and other valuable minerals, situated in Township 11 North Range 3 West Section 6 Mining District, in the Walnut Grove Yavapai County, State of Arizona the location being described and marked on the ground as follows, to-wit:

Beginning 10 feet South West of this location (Discovery Monument, at the South end center monument, and running

thence N 45°00'W 300 feet to North West corner monument No. 1;

thence N 45°00' E 1500 feet to North East corner monument No. 2;

thence S 45°00' E 300 feet to North end center monument;

thence S 45°00' E 300 feet to South East corner monument No. 3;

thence S 45°00' W 1500 feet to South West corner monument No. 4;

thence 300 feet to place of beginning; including all Dips, Spurs, Angles and Variations

The above described Mining Claim shall be known as the Copper Crown No. 44 and is contiguous with Copper Crown no. 43, 38, 45

Located this 22nd day of July, 1969

NAMES OF LOCATORS:

Name McAlester Fuel Co. Address Rt. 1, Kirkland, Arizona

Name Ramon F. Dorn Address Kingman, Arizona

Name By Walter J. Cobey Agent Address

BOOK 560 PAGE 938

STATE OF ARIZONA, County of Yavapai—ss.

I do hereby certify that the within instrument was filed and recorded at the request of George Sutherland

on August 6 A.D., 1969 at 3:20 o'clock P.M. Book 560 Official Records

Page 939, Records of Yavapai County, Arizona.

WITNESS my hand and official seal the day and year first above written.

16084

NORMA P. MARQUART, County Recorder

By Pearl Eldridge Deputy

NOTICE OF LOCATION

NOTICE IS HEREBY GIVEN, That the undersigned, having complied with the requirements of SECTION 2324 of the REVISED STATUTES of the United States, and the Local Laws, Customs and Regulations of this District, have located Fifteen hundred feet in length by 600 feet in width, on this the Copper Crown No. 45 Lode, Vein or Deposit, bearing Gold, Silver, Copper, Lead and other valuable minerals, situated in Township 11 North Range 3 West Section 6

in the Walnut Grove Mining District, Yavapai County, State of Arizona

the location being described and marked on the ground as follows, to-wit:

Beginning 1490 feet South West of this location (Discovery Monument, at the South end center monument, and running

thence N 45°00' W 300 feet to North West corner monument No. 1;

thence N 45°00' E 1500 feet to North East corner monument No. 2;

thence S 45°00' E 300 feet to North end center monument;

thence S 45°00' E 300 feet to South East corner monument No. 3;

thence S 45°00' W 1500 feet to South West corner monument No. 4;

thence 300 feet to place of beginning; including all Dips, Spurs, Angles and Variations

The above described Mining Claim shall be known as the Copper Crown 45 and is contiguous with Copper Crown nos. 44, 39, 46

Located this 22nd day of July 10 69

NAMES OF LOCATORS:

Name McAlester Fuel Co. Address Rt. 1, Kirkland, Arizona

Name Ramon F. Dorn Address Kingman, Arizona

Name By Walter J. Coley Agent Address

BOOK 560 PAGE 939

NOTICE OF LOCATION

STATE OF ARIZONA, County of Yavapai—ss.

I do hereby certify that the within instrument was filed and recorded at the request of George Sutherland

on August 5 A.D., 1969 at 3:20 o'clock P M. Book 560 Official Records,

Page 940, Records of Yavapai County, Arizona.

WITNESS my hand and official seal the day and year first above written.

16085

NORMA R. MARQUART, County Recorder

By Pearl Eldridge, Deputy

NOTICE OF LOCATION

NOTICE IS HEREBY GIVEN, That the undersigned, having complied with the requirements of SECTION 2324 of the REVISED STATUTES of the United States, and the Local Laws, Customs and Regulations of this District, have located Fifteen hundred feet in length by 600 feet in width, on this the Copper Crown No. 46 Lode, Vein or Deposit, bearing Gold, Silver, Copper, Lead and other valuable minerals, situated in Township 11 North Range 3 West Section 6

in the Walnut Grove Mining District, Yavapai County, State of Arizona

the location being described and marked on the ground as follows, to-wit:

Beginning 10 feet South West of this location (Discovery Monument, at the end center monument, and running

thence N45°00' W 300 feet to North West corner monument No. 1;

thence N 45°00' E 1500 feet to North East corner monument No. 2;

thence S 45°00' E 300 feet to North end center monument;

thence S 45°00' E 300 feet to South East corner monument No. 3;

thence S 45°00' W 1500 feet to South West corner monument No. 4;

thence 300 feet to place of beginning; including all Dips, Spurs, Angles and Variations

The above described Mining Claim shall be known as the Copper Crown No. 46 and is contiguous with Copper Crown nos. 45, 40, 47

Located this 22nd day of July, 1969

NAMES OF LOCATORS:

Name McAlester Fuel Co. Address Rt. 2, Kirkland, Arizona

Name Ramon F. Dorn Address Kingman, Arizona

Name Address

BOOK 560 PAGE 940

16086

STATE OF ARIZONA, County of Yavapai—ss.
I do hereby certify that the within instrument was filed and recorded at the request of George Sutherland
on August 5 A.D., 1969 at 3:20 o'clock P M. Book 560 Official Records
Page 941 Records of Yavapai County, Arizona.
WITNESS my hand and official seal the day and year first above written.
NORMA R. MARQUART, County Recorder
By Pearl Elbridge Deputy

NOTICE OF LOCATION

NOTICE IS HEREBY GIVEN, That the undersigned, having complied with the requirements of SECTION 2324 of the REVISED STATUTES of the United States, and the Local Laws, Customs and Regulations of this District, have located Fifteen hundred feet in length by 600 feet in width, on this the Copper Crown 47 Lode, Vein or Deposit, bearing Gold, Silver, Copper, Lead and other valuable minerals, situated in Township 11 North Range 3 West Section 5

In the Walnut Grove Mining District, Yavapai County, State of Arizona

the location being described and marked on the ground as follows, to-wit:

Beginning 1490 feet South West of this location (Discovery Monument, at the South end center monument, and running

thence N 45°00' W 300 feet to North West corner monument No. 1;
thence N 45°00' E 1500 feet to North East corner monument No. 2;
thence S 45°00' E 300 feet to North end center monument;
thence S 45°00' E 300 feet to South East corner monument No. 3;
thence S 45°00' W 1500 feet to South West corner monument No. 4;
thence 300 feet to place of beginning; including all Dips, Spurs, Angles and Variations

The above described Mining Claim shall be known as the Copper Crown No. 47

Located this 23rd day of July 1969

NAMES OF LOCATORS:

Name McAlester Fuel Co. Address Rt. 1, Kirkland, Arizona
Name Ramon F. Dorn Address Kingman, Arizona
Name By Walter J. Cooley, Agent Address

BOOK 560 PAGE 941

NOTICE OF LOCATION

STATE OF ARIZONA, County of Yavapai—ss.

I do hereby certify that the within instrument was filed and recorded at the request of George Sutherland

on August 5 A.D., 1969 at 3:20 o'clock P M, Book 560 Official Records

Page 942, Records of Yavapai County, Arizona.

WITNESS my hand and official seal the day and year first above written.

16087

NORMA R. MARQUART, County Recorder

By Pearl Eldridge Deputy

NOTICE OF LOCATION

NOTICE IS HEREBY GIVEN, That the undersigned, having complied with the requirements of SECTION 2324 of the REVISED STATUTES of the United States, and the Local Laws, Customs and Regulations of this District, ha ve located Fifteen hundred feet in length by 600 feet in width, on this the Copper Crown No. 48 Lode, Vein or Deposit, bearing Gold, Silver, Copper, Lead and other valuable minerals, situated in Township 12 North Range 3 West Section 32

in the Walnut Grove Mining District, Yavapai County, State of Arizona

the location being described and marked on the ground as follows, to-wit:

Beginning 10 feet South of this location (Discovery Monument, at the South end center monument, and running

thence N 45°00' W 300 feet to North West corner monument No. 1;

thence N 45°00' E 1500 feet to North East corner monument No. 2;

thence S 45°00' E 300 feet to North end center monument;

thence S 45°00' E 300 feet to South East corner monument No. 3;

thence S 45°00' W 1500 feet to South West corner monument No. 4;

thence 300 feet to place of beginning; including all Dips, Spurs, Angles and Variations

The above described Mining Claim shall be known as the Copper Crown No. 48 and is contiguous with Copper Crown No. 47 and 42

Located this 23rd day of July, 19 69

NAMES OF LOCATORS:

Name McAlester Fuel Co. Address Rt. 1, Kirkland, Ariz

Name Ramon F. Dorn Address Kingman, Arizona

Name By Walter J. Caley Agent Address

BOOK 560 PAGE 942

NOTICE OF LOCATION

16088

STATE OF ARIZONA, County of Yavapai—ss.
I do hereby certify that the within instrument was filed and recorded at the request of Yavapai Abstract
on August 5 A.D., 1969 at 3:20 o'clock P M. Book 560 Official Records
Page 943, Records of Yavapai County, Arizona.
WITNESS my hand and official seal the day and year first above written.
NORMA R. MARQUART, County Recorder
By Pearl E. Eldridge, Deputy

NOTICE OF LOCATION

NOTICE IS HEREBY GIVEN, That the undersigned, having complied with the requirements of SECTION 2324 of the REVISED STATUTES of the United States, and the Local Laws, Customs and Regulations of this District, have located Fifteen hundred feet in length by 600 feet in width, on this the Copper Crown No. 49 Lode, Vein or Deposit, bearing Gold, Silver, Copper, Lead and other valuable minerals, situated in Township 12 North Range 3 West Section 31

in the Walnut Grove Mining District, Yavapai County, State of Arizona

the location being described and marked on the ground as follows, to-wit:

Beginning 1490 feet South of this location (Discovery Monument, at the South West end center monument, and running

thence N 45°00' West 300 feet to North West corner monument No. 1;
thence N 45°00' E 1500 feet to North East corner monument No. 2;
thence S 45°00' E 300 feet to North end center monument;
thence S 45°00' E 300 feet to South East corner monument No. 3;
thence S 45°00' W 1500 feet to South West corner monument No. 4;
thence 300 feet to place of beginning; including all Dips, Spurs, Angles and Variations

The above described Mining Claim shall be known as the Copper Crown No. 49
and is contiguous with Copper Crown nos. 10, 16, 50
Located this 23rd day of July 19 69

NAMES OF LOCATORS:

Name McAlester Fuel Co. Address Rt. 1, Kirkland, Arizona
Name Ramon F. Dorn Address Kingman, Arizona
Name By Walter J. Calvey Agent Address

BOOK 560 PAGE 943

NOTICE OF LOCATION

STATE OF ARIZONA, County of Yavapai—ss.

I do hereby certify that the within instrument was filed and recorded at the request of George Sutherland

on August 5 A.D., 1944 at 3:20 o'clock P. M. Book 560 Official Records

Page 944 Records of Yavapai County, Arizona.

WITNESS my hand and official seal the day and year first above written.

16089

NORMA R. MARQUART, County Recorder

By Pearl Etheridge Deputy

NOTICE OF LOCATION

NOTICE IS HEREBY GIVEN, That the undersigned, having complied with the requirements of SECTION 2324 of the REVISED STATUTES of the United States, and the Local Laws, Customs and Regulations of this District, has

located Fifteen hundred feet in length by 600 feet in width, on this the Copper Crown No. 50 Lode, Vein or Deposit, bearing Gold, Silver, Copper, Lead and other valuable minerals, situated in Township 12 North Range 3 West Section 31

in the Walnut Grove Mining District, Yavapai County, State of Arizona

the location being described and marked on the ground as follows, to-wit:

Beginning 10 feet South of this location (Discovery Monument, at the South West end center monument, and running

thence N 45°00' W 300 feet to North West corner monument No. 1;

thence N 45°00' E 1500 feet to North East corner monument No. 2;

thence S 45°00' E 300 feet to North end center monument;

thence S 45°00' E 300 feet to South East corner monument No. 3;

thence S 45°00' W 1500 feet to South West corner monument No. 4;

thence 300 feet to place of beginning; including all Dips, Spurs, Angles and

Variations

The above described Mining Claim shall be known as the Copper Crown No. 50

and is contiguous with Copper Crown nos. 49 and 52

Located this 23rd day of July 19 69

NAMES OF LOCATORS:

Name McAlester Fuel Co. Address Rt. 1, Kirkland, Arizona

Name Ramon F. Dorn Address Kingman, Arizona

Name By Walter J. Calvy Agent Address

BOOK 560 PAGE 944

383 N.Z.

STATE OF ARIZONA, County of Yavapai—ss.

I do hereby certify that the within instrument was filed and recorded at the request of George Sutherland

on August 5 A.D., 1969 at 3:20 o'clock P M. Book 560 Official Records,

Page 945, Records of Yavapai County, Arizona.

WITNESS my hand and official seal the day and year first above written.

NORMA R. MARQUART, County Recorder.

By Pearl Eldridge, Deputy

16090

NOTICE OF LOCATION

NOTICE IS HEREBY GIVEN, That the undersigned, having complied with the requirements of SECTION 2324 of the REVISED STATUTES of the United States, and the Local Laws, Customs and Regulations of this District, have located Fifteen hundred feet in length by 600 feet in width, on this the Copper Crown No. 51 Lode, Vein or Deposit, bearing Gold, Silver, Copper, Lead and other valuable minerals, situated in township 11 North Range 3 West Section 6

in the Walnut Grove Mining District, Yavapai County, State of Arizona

the location being described and marked on the ground as follows, to-wit:

Beginning 11 feet South of this location (Discovery Monument, at the South end center monument, and running

thence N 45°00' W 300 feet to North West corner monument No. 1;

thence N 45°00' E 1500 feet to North East corner monument No. 2;

thence S 45°00' E 300 feet to North end center monument;

thence S 45°00' E 300 feet to South East corner monument No. 3;

thence S 45°00' W 1500 feet to South West corner monument No. 4;

thence N 45°00' W 300 feet to place of beginning; including all Dips, Spurs, Angles and Variations

The above described Mining Claim shall be known as the Copper Crown No. 53

Located this 23rd day of July, 19 69

NAMES OF LOCATORS:

Name McAlester Fuel Co Address Rt. 1 Kirkland, Ariz

Name Ramon F. Dorn Address Kingman, Ariz

Name By Walter J Coley Agent Address

BOOK 560 PAGE 945

383 RV-2

STATE OF ARIZONA, County of Yavapai—ss. 43059

I do hereby certify that the within instrument was filed and recorded at the request of Thomas Sills on Dec 3 A.D., 1971 at 4:45 o'clock P M. Book 706 Official Records Page 403 Records of Yavapai County, Arizona.

WITNESS my hand and official seal the day and year first above written.

NORMA R. MARQUART, County Recorder

By Pearl Ethridge, Deputy

NOTICE OF LOCATION

AMENDED

NOTICE IS HEREBY GIVEN, That the undersigned, having complied with the requirements of SECTION 2324 of the REVISED STATUTES of the United States, and the Local Laws, Customs and Regulations of this District, have located Fifteen hundred feet in length by 600 feet in width, on this the Copper Crown No. 51 Lode, Vein or Deposit, bearing Gold, Silver, Copper, Lead and other valuable minerals, situated in township 11 North Range 3 West Section 6

in the Walnut Grove Mining District, Yavapai County, State of Arizona, the location being described and marked on the ground as follows, to-wit:

Beginning 11 feet South of this location (Discovery Monument, at the South end center monument, and running

thence N 45°00' W 300 feet to North West corner monument No. 1;

thence N 45°00' E 1500 feet to North East corner monument No. 2;

thence S 45°00' E 300 feet to North end center monument;

thence S 45°00' E 300 feet to South East corner monument No. 3;

thence S 45°00' W 1500 feet to South West corner monument No. 4;

thence N 45°00' W 300 feet to place of beginning; including all Dips, Spurs, Angles and Variations

The above described Mining Claim shall be known as the Copper Crown No. 51

Located this 23rd day of July, 1969

NAMES OF LOCATORS:

Name McAlester Fuel Company Address Rt. 1 Kirkland, Arizona

Name Ramon F. Dorn Address Kingman, Arizona

Name Walter J. Coley Agent Address

AMENDED BOOK 706 PAGE 403

Return To
Howard Metzler
P.O. Box 462
Bull, Idaho
83316

FEE
$5
$6
$5
$1
$14

Ana Wayman-Trujill order
OFFICIAL RECORDS O PAI COUNTY
HOWARD V METZLER NML

B-4551 P-245
10/31/2007 01:43P
14.00 4186452

B-4551 P-245
Page: 1 of 2
NML 4186452

LOCATION NOTICE FOR LODE MINING CLAIM

BLM
Date
Stamp

NOTICE IS HEREBY GIVEN that the Copper Crown #52 lode mining claim has been located by SGV RESOURCES whose current mailing address is 502 NORTH DIVISION ST CARSON City, Nevada 89703.

The general course of this claim is NE - SW and it is situated in YAVAPAI County, Arizona. This claim is 1500 feet in length and 600 feet in width. This claim runs from the location monument on which this location notice is posted approximately 50 feet in a NE direction to the EAST end line and 1450 feet in a SW direction to the W end line. This claim is marked by six monuments, one at each corner and one at the center of each end line of the claim.

The location monument on which this notice is posted is situated within Section 32, Township 12 N, Range 3 W, Gila Salt River Base and Meridian, Arizona and this claim encompasses portions of the following quarter section (s), section (s), Township (s) and Range (s) NW+SW 1/4 Sec. 32 and NE+SE 1/4, Sec. 31, T. 12 N., R. 3 W., Gila Salt River Base and Meridian, Arizona.

The locality of this claim with reference to some natural object or permanent monument and additional information (if any) concerning its locality are as follows: NE COR. IS Located 2100 ft. South of Sec. COR., 29, 30, 31+32, T. 12 N., R. 3W.

DATED AND POSTED on the ground this 1 day of September, 2007

LOCATOR (s) Howard V. Metzler
Agent

Form MCF100
Revised July 2005

This form is available from the **Arizona Department of Mines & Mineral Resources** and may be reproduced.

RECORDERS MEMO: LEGIBILITY
QUESTIONABLE FOR GOOD REPRODUCTION

UNOFFICIAL COPY

MINING CLAIM MAP

Lode (X) Placer ( )

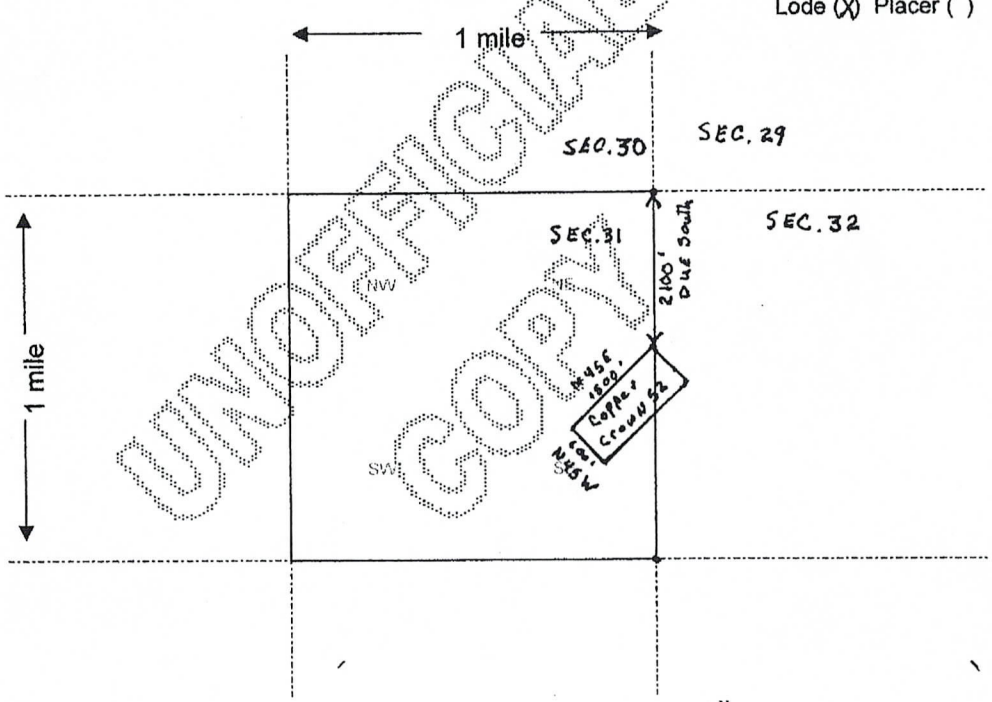

Scale : 1" = 2000 feet

1. The above map depicts the Copper Crown # 52 mining claim, which is located in Section (s) 31 & 32, Township 12 N, Range 3 W, Gila and Salt River Base and Meridian, Yavapai County, Arizona.
2. The type of corner and location monuments used are as follows: 2"x 2" x 5' wood Posts with Aluminum Tags.
3. The bearings and distances in degrees and feet between claim corners are as depicted on the map.

Form MCF100a
Revised July 2005

This form is available from the **Arizona Department of Mines & Mineral Resources** and may be reproduced.

STATE OF ARIZONA, County of Yavapai—ss 25521

I do hereby certify that the within instrument was filed and recorded at the request of Mc Alester Fuel Co.
on SEP 8 '82 - 12 45 PM o'clock book 1484 Official Records Page 185 - 186
Records of Yavapai County, Arizona. WITNESS my hand and official seal the day and year first above written.

PATSY C. JENNEY County Recorder
By _____ Deputy

See Below

By _____ Deputy Recorder

Fee: $ 5 P.

Mail

NOTICE OF MINING CLAIM LOCATION

1. ☒ Location ☐ Amendment ☐ Relocation
2. ☐ Placer ☒ Lode ☐ Millsite ☐ Tunnelsite
3. The name and address of the Locator is

McALESTER FUEL CO.
Name

ROUTE 1
Address

KIRKLAND City ARIZONA State 86332 Zip

4. The name of the claim is COPPER CROWN No. 53
5. The date of the location is SEPTEMBER 8 - 1982
6. The claim is 1500 feet long and 600 feet wide. The distance from the Location monument to each end of the claim is 300 feet in a SOUTH WEST direction and 1200 feet in a NORTH EAST direction.
7. The general course of the claim is from the SOUTH WEST to the NORTH EAST.
8. The location of the claim is in Section 1, Township 11 NORTH, Range 4 WEST G&SRB&M, WALNUT GROVE Mining District, YAVAPAI County, Arizona.
9. If amending or relocating, the previous claim name was _____ _____ recorded in Docket _____, Book _____, _____ Mining District, _____ County, Arizona.
10. The location of the claim with reference to a natural object or permanent monument is NORTH WEST OF THE SOUTH EAST CORNER OF SECTION NO. 1 TOWNSHIP 11 NORTH RANGE 4 WEST APPROXIMATLY 1000 FT. TO THE SOUTHEAST LINE OF SAID CLAIM.

BOOK 1484 PAGE 185

Date 9-8-82

Walter J Cobey Jr. Agent
Signature

UNOFFICIAL COPY

MAP OF MINING CLAIM LOCATION

1. The name of the claim is COPPER CROWN No. 53
2. The SOUTH WEST corner of the claim is 1180 feet in a NORTH WEST direction to a survey monument or permanent natural object described as THE CORNER OF SECTIONS 1, 6, 12, OF TOWNSHIP 11 NORTH RANGE 4 WEST
3. The type of location monument is 4"X4"X4' POST
   The type of corner and end monuments are 4"X4"X4' POST
4. The bearing and distance between the corners of the claim are beginning at the SOUTH WEST corner of the claim, 600 feet in a N45°00'W direction to the NORTH WEST corner, then 1500 feet in a N45°00E direction to the NORTH EAST corner, then 600 feet in a S45°00'E direction to the SOUTH EAST corner, then 1500 feet in a S45°00'W direction to the point of beginning.

MAP

One inch = One thousand feet

North Arrow

ONE MILE

ONE MILE

SEC. No. 1

640 ACRES

COPPER CROWN NO. 53

Section No. 1 Range 4 WEST Township 11 NORTH, G&SRB&M

Date 9-8-87

BOOK 1484 PAGE 186

Walter J Cobey Jr Agent
Signature

STATE OF ARIZONA, County of Yavapai—ss.
I do hereby certify that the within instrument was filed and recorded at the request of Robert Ford & Assoc.
on Nov. 7 A.D., 196 9 at 3:00 o'clock P M. Book 573 Official Records
Page 814, Records of Yavapai County, Arizona.
WITNESS my hand and official seal the day and year first above written.
NORMA R. MARQUART, County Recorder
By Patsy C. Jenney Deputy

238845

AMENDED
NOTICE AND CERTIFICATE OF LOCATION-MILLSITE CLAIM

KNOW ALL MEN: That McAlester Fuel Company, a Delaware corporation, authorized to do business in the State of Arizona and a citizen of the United States, being the owner of certain nearby lode mining claims and having use for the land concerned for mining and milling purposes and purposes incident thereto, does hereby claim the land described below as a millsite claim, and, in that respect, it does hereby certify:

1. NAME: The name of the claim is ZONIA MILLSITE NO. 1.

2. DATE OF LOCATION: The date of location of this claim is Feb. 15, 1967; the date of this Amendment is 10-22, 1969.

3. CONTIGUITY: This claim is not contiguous to the vein or lode.

4. MINERAL CHARACTER: This claim is non-mineral in character.

5. LOCATION: This claim has been properly located and marked upon the ground; corners have been marked by substantial wooden posts firmly set in the ground and a Location Notice and Certificate has been posted upon and within the confines of the claim.

6. DESCRIPTION: The description of this claim is as follows:
Commencing at corner No. 1, the NE corner of said claim;
thence S. 40°28' 45" W., 700.00 feet to corner No. 2;
thence N. 52°37' W., 300.00 feet to corner No. 3;
thence N. 40°28'45" E., 700.00 feet to corner No. 4;
thence S. 52°37' E., 300.00 feet to corner No. 1, the point of beginning; the same being situated in (Subdivision) SE 1/4, Sec. 11, Twp. 11 N, R 4 W, Gila & Salt River Meridian, Yavapai County, Arizona.

7. TIE: Corner No. 1 of this claim bears S. 30°51'50" W., 476.40 feet from the E 1/4 corner of Section 11, Twp. 11 N, R 4 W, Gila & Salt River Meridian, Yavapai County, Arizona.

DATED in Yavapai County, Arizona, this 22 day of OCTOBER, 1969.

This amendment is made without waiver of right, and in order to correct errors in description.

McALESTER FUEL COMPANY

By: Walter J. Cobey Jr.
Walter J. Cobey, Jr., Agent for Claimant

STATE OF ARIZONA }
COUNTY OF YAVAPAI } ss.

Walter J. Cobey, Jr., being first duly sworn, states and says that he is the duly authorized agent for the above named McAlester Fuel Company, that he has read the above and foregoing instrument and knows the contents thereof and that the facts therein stated are true.

Walter J. Cobey Jr.
Walter J. Cobey, Jr.

Subscribed and sworn to before me this 4 day of Nov, 1969.

Paige Hull Courtney
Notary Public

My Commission expires: My Commission Expires Aug. 30, 1970

Recorded at _____ o'clock _____ M. in Book _____ Page _____
Prescott, Arizona, No. _____.

County Clerk

Form Amended 6/69

STATE OF ARIZONA, County of Yavapai—ss. 23891

I do hereby certify that the within instrument was filed and recorded at the request of Robert Ford & Assoc. on Nov. 7 A.D., 1969 at 3:00 o'clock P M. Book 573 Official Records Page 820, Records of Yavapai County, Arizona.

WITNESS my hand and official seal the day and year first above written.

NORMA R. MARQUART, County Recorder

By Patsy C Jenney, Deputy

AMENDED

NOTICE AND CERTIFICATE OF LOCATION-MILLSITE CLAIM

KNOW ALL MEN: That McAlester Fuel Company, a Delaware corporation, authorized to do business in the State of Arizona and a citizen of the United States, being the owner of certain nearby lode mining claims and having use for the land concerned for mining and milling purposes and purposes incident thereto, does hereby claim the land described below as a millsite claim, and, in that respect, it does hereby certify:

1. NAME: The name of the claim is ZONIA MILLSITE NO. 7.

2. DATE OF LOCATION: The date of location of this claim is Feb. 15, 1967; the date of this Amendment is 10-22, 1969.

3. CONTIGUITY: This claim is not contiguous to the vein or lode.

4. MINERAL CHARACTER: This claim is non-mineral in character.

5. LOCATION: This claim has been properly located and marked upon the ground; corners have been marked by substantial wooden posts firmly set in the ground and a Location Notice and Certificate has been posted upon and within the confines of the claim.

6. DESCRIPTION: The description of this claim is as follows:
Commencing at corner No. 1, the SE corner of said claim;
thence N.52°37'W., 300.0 feet to corner No. 2;
thence N.40°28'45"E., 700.00 feet to corner No. 3;
thence S.52°37'E., 300.0 feet to corner No. 4;
thence S.40°28'45"W., 700.0 feet to corner No. 1, the point of beginning; the same being situated in (Subdivision) SE 1/4, Sec. 11, Twp. 11 N, R 4 W, Gila & Salt River Meridian, Yavapai County, Arizona.

7. TIE: Corner No. 1 of this claim bears S.28°55'10"W., 1891.90 feet from the E 1/4 corner of Section 11, Twp. 11 N, R 4 W, Gila & Salt River Meridian, Yavapai County, Arizona.

DATED in Yavapai County, Arizona, this 22 day of OCTOBER, 1969.

This amendment is made without waiver of right, and in order to correct errors in description.

McALESTER FUEL COMPANY

By: Walter J. Cobey Jr.
Walter J. Cobey, Jr., Agent for Claimant

STATE OF ARIZONA } ss.
COUNTY OF YAVAPAI }

Walter J. Cobey, Jr., being first duly sworn, states and says that he is the duly authorized agent for the above named McAlester Fuel Company, that he has read the above and foregoing instrument and knows the contents thereof and that the facts therein stated are true.

Walter J. Cobey Jr.
Walter J. Cobey, Jr.

Subscribed and sworn to before me this 4 day of Nov, 1969.

My Commission Expires Aug. 30, 1970

My Commission expires:

Paige Hall Courtney
Notary Public

PAIGE HALL COURTNEY NOTARY PUBLIC YAVAPAI CO. ARIZ.

Recorded _____ at _____ o'clock _____ M. in Book _____ Page _____

Prescott, Arizona, No. _____.

_____
County Clerk

Form Amended 6/69

STATE OF ARIZONA, County of Yavapai—ss. 23892
I do hereby certify that the within instrument was filed and recorded at the request of Robert Ford & Assoc.
on Nov. 7 A.D., 1969 at 3:00 o'clock P M. Book 523 Official Records
Page 821, Records of Yavapai County, Arizona.
WITNESS my hand and official seal the day and year first above written.
NORMA R. MARQUART, County Recorder
By Patsy E Jenney, Deputy

AMENDED
NOTICE AND CERTIFICATE OF LOCATION-MILLSITE CLAIM

KNOW ALL MEN: That McAlester Fuel Company, a Delaware corporation, authorized to do business in the State of Arizona and a citizen of the United States, being the owner of certain nearby lode mining claims and having use for the land concerned for mining and milling purposes and purposes incident thereto, does hereby claim the land described below as a millsite claim, and, in that respect, it does hereby certify:

1. NAME: The name of the claim is ZONIA MILLSITE NO. 8.

2. DATE OF LOCATION: The date of location of this claim is Feb. 15, 1967; the date of this Amendment is 10-22, 1969.

3. CONTIGUITY: This claim is not contiguous to the vein or lode.

4. MINERAL CHARACTER: This claim is non-mineral in character.

5. LOCATION: This claim has been properly located and marked upon the ground; corners have been marked by substantial wooden posts firmly set in the ground and a Location Notice and Certificate has been posted upon and within the confines of the claim.

6. DESCRIPTION: The description of this claim is as follows:
Commencing at corner No. 1, the SW corner of said claim;
thence N.40°28'45"E., 700.0 feet to corner No. 2;
thence S.52°37'E., 300.0 feet to corner No. 3;
thence S.40°28'45"W., 700.0 feet to corner No. 4;
thence N.52°37'W., 300.0 feet to corner No. 1, the point of beginning; the same being situated in (Subdivision) SE 1/4, Sec. 11, Twp. 11 N, R 4 W, Gila & Salt River Meridian, Yavapai County, Arizona.

7. TIE: Corner No. 1 of this claim bears S.47°07'55"W., 1898.72 feet from the E 1/4 corner of Section 11, Twp. 11 N, R 4 W, Gila & Salt River Meridian, Yavapai County, Arizona.

DATED in Yavapai County, Arizona, this 22 day of OCTOBER, 1969.

This amendment is made without waiver of right, and in order to correct errors in description.

McALESTER FUEL COMPANY
By: Walter J. Cobey Jr.
Walter J. Cobey, Jr., Agent for Claimant

STATE OF ARIZONA } ss.
COUNTY OF YAVAPAI }

Walter J. Cobey, Jr., being first duly sworn, states and says that he is the duly authorized agent for the above named McAlester Fuel Company, that he has read the above and foregoing instrument and knows the contents thereof and that the facts therein stated are true.

Walter J. Cobey Jr.
Walter J. Cobey, Jr.

Subscribed and sworn to before me this 4 day of Nov, 1969.
My Commission Expires: My Commission Expires Aug. 30, 1970
Paige Hall Courtney
Notary Public

Recorded _____ at _____ o'clock _____ M. in Book _____ Page _____
Prescott, Arizona, No. _____.

County Clerk

Form Amended 6/69

STATE OF ARIZONA, County of Yavapai—ss. 23893

I do hereby certify that the within instrument was filed and recorded at the request of Robert Ford & Assoc.
on Nov. 7 A.D., 1969 at 3:00 o'clock P M. Book 573 Official Records
Page 822, Records of Yavapai County, Arizona.
WITNESS my hand and official seal the day and year first above written.

NORMA R. MARQUART, County Recorder
By Patsy A Jenney, Deputy

AMENDED
NOTICE AND CERTIFICATE OF LOCATION-MILLSITE CLAIM

KNOW ALL MEN: That McAlester Fuel Company, a Delaware corporation, authorized to do business in the State of Arizona and a citizen of the United States, being the owner of certain nearby lode mining claims and having use for the land concerned for mining and milling purposes and purposes incident thereto, does hereby claim the land described below as a millsite claim, and, in that respect, it does hereby certify:

1. NAME: The name of the claim is ZONIA MILLSITE NO. 9.

2. DATE OF LOCATION: The date of location of this claim is Feb. 15, 1967; the date of this Amendment is 10-22, 1969.

3. CONTIGUITY: This claim is not contiguous to the vein or lode.

4. MINERAL CHARACTER: This claim is non-mineral in character.

5. LOCATION: This claim has been properly located and marked upon the ground; corners have been marked by substantial wooden posts firmly set in the ground and a Location Notice and Certificate has been posted upon and within the confines of the claim.

6. DESCRIPTION: The description of this claim is as follows:
Commencing at corner No. 1, the NW corner of said claim;
thence S.52°37'E., 300.00 feet to corner No. 2;
thence S.43°25'40"W., 702.88 feet to corner No. 3;
thence N.52°37'W., 300.0 feet to corner No. 4;
thence N.43°25'40"E., 702.88 feet to corner No. 1, the point of beginning; the same being situated in (Subdivision) SE 1/4, Sec. 11, Twp. 11 N, R 4 W, Gila & Salt River Meridian, Yavapai County, Arizona.

7. TIE: Corner No. 1 of this claim bears S.47°07'55"W., 1898.72 feet from the E 1/4 corner of Section 11, Twp. 11 N, R 4 W, Gila & Salt River Meridian, Yavapai County, Arizona.

DATED in Yavapai County, Arizona, this 22 day of OCTOBER, 1969.

This amendment is made without waiver of right, and in order to correct errors in description.

McALESTER FUEL COMPANY
By: Walter J. Cobey Jr.
Walter J. Cobey, Jr., Agent for Claimant

STATE OF ARIZONA)
COUNTY OF YAVAPAI) ss.

Walter J. Cobey, Jr., being first duly sworn, states and says that he is the duly authorized agent for the above named McAlester Fuel Company, that he has read the above and foregoing instrument and knows the contents thereof and that the facts therein stated are true.

Walter J. Cobey Jr.
Walter J. Cobey, Jr.

Subscribed and sworn to before me this 4 day of Nov, 1969,

Paige Hall Courtney
Notary Public

My Commission expires: My Commission Expires Aug. 30, 1970

Recorded _____ at _____ o'clock _____ M. in Book _____ Page _____

Prescott, Arizona, No. _____.

County Clerk

Form Amended 6/69

STATE OF ARIZONA, County of Yavapai—ss. 23894

I do hereby certify that the within instrument was filed and recorded at the request of Robert Ford & Assoc.
on Nov. 7 A.D., 196 9 at 3:00 o'clock P M. Book 573 Official Records
Page 823 Records of Yavapai County, Arizona.
WITNESS my hand and official seal the day and year first above written.

NORMA R. MARQUART, County Recorder
By Patsy C. Jenney, Deputy

AMENDED
NOTICE AND CERTIFICATE OF LOCATION-MILLSITE CLAIM

KNOW ALL MEN: That McAlester Fuel Company, a Delaware corporation, authorized to do business in the State of Arizona and a citizen of the United States, being the owner of certain nearby lode mining claims and having use for the land concerned for mining and milling purposes and purposes incident thereto, does hereby claim the land described below as a millsite claim, and, in that respect, it does hereby certify:

1. NAME: The name of the claim is ZONIA MILLSITE NO. 10.

2. DATE OF LOCATION: The date of location of this claim is Feb. 15, 1967; the date of this Amendment is 10-22, 1969.

3. CONTIGUITY: This claim is not contiguous to the vein or lode.

4. MINERAL CHARACTER: This claim is non-mineral in character.

5. LOCATION: This claim has been properly located and marked upon the ground; corners have been marked by substantial wooden posts firmly set in the ground and a Location Notice and Certificate has been posted upon and within the confines of the claim.

6. DESCRIPTION: The description of this claim is as follows:
Commencing at corner No. 1, the NE corner of said claim;
thence S.43°25'40"W., 702.88 feet to corner No. 2;
thence N.52°37'W., 300.00 feet to corner No. 3;
thence N.43°25'40"E., 702.88 feet to corner No. 4;
thence S.52°37'E., 300.0 feet to corner No. 1, the point of beginning; the same being situated in (Subdivision) SE 1/4, Sec. 11, Twp. 11 N, R 4 W, Gila & Salt River Meridian, Yavapai County, Arizona.

7. TIE: Corner No. 1 of this claim bears S.28°55'10"W., 1891.90 feet from the E 1/4 corner of Section 11, Twp. 11 N, R 4 W, Gila & Salt River Meridian, Yavapai County, Arizona.

DATED in Yavapai County, Arizona, this 22 day of OCTOBER, 1969.

This amendment is made without waiver of right, and in order to correct errors in description.

McALESTER FUEL COMPANY
By: Walter J. Cobey Jr.
Walter J. Cobey, Jr., Agent for Claimant

STATE OF ARIZONA)
COUNTY OF YAVAPAI) ss.

Walter J. Cobey, Jr., being first duly sworn, states and says that he is the duly authorized agent for the above named McAlester Fuel Company, that he has read the above and foregoing instrument and knows the contents thereof and that the facts therein stated are true.

Walter J. Cobey, Jr.

Subscribed and sworn to before me this 4 day of Nov, 1969.

My Commission Expires Aug. 30, 1970

My Commission expires:

Paige Hall Courtney
Notary Public

Recorded _____ at _____ o'clock _____ M. in Book _____ Page _____

Prescott, Arizona, No. _____.

County Clerk

Form Amended 6/69

BOOK 573 PAGE 823

STATE OF ARIZONA, County of Yavapai—ss. 23895

I do hereby certify that the within instrument was filed and recorded at the request of Robert Ford & Assoc. on Nov. 7 A.D., 1969 at 3:00 o'clock P M. Book 573 Official Records Page 824, Records of Yavapai County, Arizona.

WITNESS my hand and official seal the day and year first above written.

NORMA R. MARQUART, County Recorder

By Patsy C Jenney, Deputy

AMENDED

NOTICE AND CERTIFICATE OF LOCATION-MILLSITE CLAIM

KNOW ALL MEN: That McAlester Fuel Company, a Delaware corporation, authorized to do business in the State of Arizona and a citizen of the United States, being the owner of certain nearby lode mining claims and having use for the land concerned for mining and milling purposes and purposes incident thereto, does hereby claim the land described below as a millsite claim, and, in that respect, it does hereby certify:

1. NAME: The name of the claim is ZONIA MILLSITE NO. 11.

2. DATE OF LOCATION: The date of location of this claim is Feb. 15, 1967; the date of this Amendment is 10-22, 1969.

3. CONTIGUITY: This claim is not contiguous to the vein or lode.

4. MINERAL CHARACTER: This claim is non-mineral in character.

5. LOCATION: This claim has been properly located and marked upon the ground; corners have been marked by substantial wooden posts firmly set in the ground and a Location Notice and Certificate has been posted upon and within the confines of the claim.

6. DESCRIPTION: The description of this claim is as follows:
Commencing at corner No. 1, the NW corner of said claim;
thence S.52°37'E., 300.0 feet to corner No. 2;
thence S.43°25'40"W., 702.88 feet to corner No. 3;
thence N.52°37'W., 300 feet to corner No. 4;
thence N.43°25'40"E., 702.88 feet to corner No. 1, the point of beginning; the same being situated in (Subdivision) SE 1/4, Sec. 11, Twp. 11 N, R 4 W, Gila & Salt River Meridian, Yavapai County, Arizona.

7. TIE: Corner No. 1 of this claim bears S.28°55'10"W., 1891.90 feet from the E 1/4 corner of Section 11, Twp. 11 N, R 4 W, Gila & Salt River Meridian, Yavapai County, Arizona.

DATED in Yavapai County, Arizona, this 22 day of OCTOBER, 1969.

This amendment is made without waiver of right, and in order to correct errors in description.

McALESTER FUEL COMPANY

By: Walter J. Cobey Jr.
Walter J. Cobey, Jr., Agent for Claimant

STATE OF ARIZONA }
COUNTY OF YAVAPAI } ss.

Walter J. Cobey, Jr., being first duly sworn, states and says that he is the duly authorized agent for the above named McAlester Fuel Company, that he has read the above and foregoing instrument and knows the contents thereof and that the facts therein stated are true.

Walter J. Cobey Jr.
Walter J. Cobey, Jr.

Subscribed and sworn to before me this 4 day of Nov, 1969.

My Commission Expires Aug. 30, 1970

My Commission expires:

Paige Hall Courtney
Notary Public

Recorded _____ at _____ o'clock _____ M. in Book _____ Page _____

Prescott, Arizona, No. _____.

_____
County Clerk

Form Amended 6/69

BOOK 573 PAGE 824

STATE OF ARIZONA, County of Yavapai—ss. 23901

I do hereby certify that the within instrument was filed and recorded at the request of Robert Ford & Assoc. on Nov 7 A.D., 1969 at 3:00 o'clock P M. Book 573 Official Records Page 830, Records of Yavapai County, Arizona.

WITNESS my hand and official seal the day and year first above written.

NORMA R. MARQUART, County Recorder

By Patsy C. Jenney, Deputy

AMENDED

NOTICE AND CERTIFICATE OF LOCATION-MILLSITE CLAIM

KNOW ALL MEN: That McAlester Fuel Company, a Delaware corporation, authorized to do business in the State of Arizona and a citizen of the United States, being the owner of certain nearby lode mining claims and having use for the land concerned for mining and milling purposes and purposes incident thereto, does hereby claim the land described below as a millsite claim, and, in that respect, it does hereby certify:

1. NAME: The name of the claim is ZONIA MILLSITE NO. 17.

2. DATE OF LOCATION: The date of location of this claim is Feb. 15, 1967; the date of this Amendment is 10-22, 1969.

3. CONTIGUITY: This claim is not contiguous to the vein or lode.

4. MINERAL CHARACTER: This claim is non-mineral in character.

5. LOCATION: This claim has been properly located and marked upon the ground; corners have been marked by substantial wooden posts firmly set in the ground and a Location Notice and Certificate has been posted upon and within the confines of the claim.

6. DESCRIPTION: The description of this claim is as follows:
Commencing at corner No. 1, the SE corner of said claim;
thence N.52°37'W., 300.0 feet to corner No. 2;
thence N.43°25'40"E., 702.89 feet to corner No. 3;
thence S.52°37'E., 300.0 feet to corner No. 4;
thence S.43°25'40"W., 702.89 feet to corner No. 1, the point of beginning; the same being situated in (Subdivision) NE 1/4, Sec. 14, Twp. 11 N, R 4 W, Gila & Salt River Meridian, Yavapai County, Arizona.

7. TIE: Corner No. 1 of this claim bears S.24°47'20"W., 3349.84 feet from the E 1/4 corner of Section 11, Twp. 11 N, R 4 W, Gila & Salt River Meridian, Yavapai County, Arizona.

DATED in Yavapai County, Arizona, this 22 day of OCTOBER, 1969.

This amendment is made without waiver of right, and in order to correct errors in description.

McALESTER FUEL COMPANY

By: Walter J. Cobey Jr.
Walter J. Cobey, Jr., Agent for Claimant

STATE OF ARIZONA) ss.
COUNTY OF YAVAPAI)

Walter J. Cobey, Jr., being first duly sworn, states and says that he is the duly authorized agent for the above named McAlester Fuel Company, that he has read the above and foregoing instrument and knows the contents thereof and that the facts therein stated are true.

Walter J. Cobey Jr.
Walter J. Cobey, Jr.

Subscribed and sworn to before me this 7 day of Nov, 1969.

Paige Hall Courtney
Notary Public

My Commission Expires Aug. 30, 1970

My Commission expires:

Recorded _____ at _____ o'clock _____ M. in Book _____ Page _____

Prescott, Arizona, No. _____.

_____
County Clerk

Form Amended 6/69

BOOK 573 PAGE 830

STATE OF ARIZONA, County of Yavapai—ss.
I do hereby certify that the within instrument was filed and recorded at the request of Robert Ford & Assoc.
on Nov. 7 A.D., 196 9 at 3:00 o'clock P M. Book 573 Official Records
Page 831 Records of Yavapai County, Arizona.
WITNESS my hand and official seal the day and year first above written.
NORMA R. MARQUART, County Recorder
By Patsy C Jenney Deputy

23902

AMENDED
NOTICE AND CERTIFICATE OF LOCATION-MILLSITE CLAIM

KNOW ALL MEN: That McAlester Fuel Company, a Delaware corporation, authorized to do business in the State of Arizona and a citizen of the United States, being the owner of certain nearby lode mining claims and having use for the land concerned for mining and milling purposes and purposes incident thereto, does hereby claim the land described below as a millsite claim, and, in that respect, it does hereby certify:

1. NAME: The name of the claim is ZONIA MILLSITE NO. 18.

2. DATE OF LOCATION: The date of location of this claim is Feb. 15, 1967; the date of this Amendment is 10-22, 1969.

3. CONTIGUITY: This claim is not contiguous to the vein or lode.

4. MINERAL CHARACTER: This claim is non-mineral in character.

5. LOCATION: This claim has been properly located and marked upon the ground; corners have been marked by substantial wooden posts firmly set in the ground and a Location Notice and Certificate has been posted upon and within the confines of the claim.

6. DESCRIPTION: The description of this claim is as follows:
Commencing at corner No. 1, the SW corner of said claim;
thence N.43°25'40"E., 702.89 feet to corner No. 2;
thence S.52°37'E., 300.0 feet to corner No. 3;
thence S.43°25'40"W., 702.89 feet to corner No. 4;
thence N.52°37'W., 300.0 feet to corner No. 1, the point of beginning; the same being situated in (Subdivision) SE 1/4, Sec. 11, Twp. 11 N, R 4 W, Gila & Salt River Meridian, Yavapai County, Arizona.

7. TIE: Corner No. 1 of this claim bears S.35°05'55"W., 3271.87 feet from the E 1/4 corner of Section 11, Twp. 11 N, R 4 W, Gila & Salt River Meridian, Yavapai County, Arizona.

DATED in Yavapai County, Arizona, this 22 day of OCTOBER, 1969.

This amendment is made without waiver of right, and in order to correct errors in description.

McALESTER FUEL COMPANY
By: Walter J. Cobey Jr.
Walter J. Cobey, Jr., Agent for Claimant

STATE OF ARIZONA } ss.
COUNTY OF YAVAPAI }

Walter J. Cobey, Jr., being first duly sworn, states and says that he is the duly authorized agent for the above named McAlester Fuel Company, that he has read the above and foregoing instrument and knows the contents thereof and that the facts therein stated are true.

Walter J. Cobey Jr.
Walter J. Cobey, Jr.

Subscribed and sworn to before me this 4 day of NOV, 1969.

My Commission Expires Aug. 30, 1970
My Commission expires:

Paige Hall Courtney
Notary Public

Recorded _____ at _____ o'clock _____ M. in Book _____ Page _____

Prescott, Arizona, No. _____.

County Clerk

Form Amended 6/69

BOOK 573 PAGE 831

STATE OF ARIZONA, County of Yavapai—ss. 23903
I do hereby certify that the within instrument was filed and recorded at the request of Robert Ford Assoc.
on Nov. 7 A.D., 1969 at 3:00 o'clock P M. Book 573 Official Records
Page 832, Records of Yavapai County, Arizona.
WITNESS my hand and official seal the day and year first above written.
NORMA D. MARQUART, County Recorder
By Patsy C. Jenney Deputy

AMENDED
NOTICE AND CERTIFICATE OF LOCATION-MILLSITE CLAIM

KNOW ALL MEN: That McAlester Fuel Company, a Delaware corporation, authorized to do business in the State of Arizona and a citizen of the United States, being the owner of certain nearby lode mining claims and having use for the land concerned for mining and milling purposes and purposes incident thereto, does hereby claim the land described below as a millsite claim, and, in that respect, it does hereby certify:

1. NAME: The name of the claim is ZONIA MILLSITE NO. 19.

2. DATE OF LOCATION: The date of location of this claim is Feb. 15, 1967; the date of this Amendment is 10-22, 1969.

3. CONTIGUITY: This claim is not contiguous to the vein or lode.

4. MINERAL CHARACTER: This claim is non-mineral in character.

5. LOCATION: This claim has been properly located and marked upon the ground; corners have been marked by substantial wooden posts firmly set in the ground and a Location Notice and Certificate has been posted upon and within the confines of the claim.

6. DESCRIPTION: The description of this claim is as follows:
Commencing at corner No. 1, the SE corner of said claim;
thence N.52°37'W., 300.0 feet to corner No. 2;
thence N.43°25'40"E., 702.89 feet to corner No. 3;
thence S.52°37'E., 300.0 feet to corner No. 4;
thence S.43°25'40"W., 702.89 feet to corner No. 1, the point of beginning; the same being situated in (Subdivision) SE 1/4, Sec. 11, Twp. 11 N, R 4 W, Gila & Salt River Meridian, Yavapai County, Arizona.

7. TIE: Corner No. 1 of this claim bears S.35°05'55"W., 3271.87 feet from the E 1/4 corner of Section 11, Twp. 11 N, R 4 W, Gila & Salt River Meridian, Yavapai County, Arizona.

DATED in Yavapai County, Arizona, this 22 day of OCTOBER, 1969.

This amendment is made without waiver of right, and in order to correct errors in description.

McALESTER FUEL COMPANY
By: Walter J. Cobey Jr.
Walter J. Cobey, Jr., Agent for Claimant

STATE OF ARIZONA)
COUNTY OF YAVAPAI) ss.

Walter J. Cobey, Jr., being first duly sworn, states and says that he is the duly authorized agent for the above named McAlester Fuel Company, that he has read the above and foregoing instrument and knows the contents thereof and that the facts therein stated are true.

Walter J. Cobey Jr.
Walter J. Cobey, Jr.

Subscribed and sworn to before me this 4 day of Nov, 1969.

My Commission Expires Aug. 30, 1970

Pearl Hall Courtney
Notary Public

My Commission expires:

Recorded _____ at _____ o'clock _____ M. in Book _____ Page _____

Prescott, Arizona, No. _____.

_____
County Clerk

Form Amended 6/69

STATE OF ARIZONA, County of Yavapai—ss. 23904
I do hereby certify that the within instrument was filed and recorded at the request of Robert Ford & Assoc.
on NOV. 7 A.D., 1969 at 3:00 o'clock P M. Book 573 Official Records
Page 833, Records of Yavapai County, Arizona.
WITNESS my hand and official seal the day and year first above written.
NORMA R. MARQUART, County Recorder
By Patsy C. Jenney, Deputy

AMENDED
NOTICE AND CERTIFICATE OF LOCATION-MILLSITE CLAIM

KNOW ALL MEN: That McAlester Fuel Company, a Delaware corporation, authorized to do business in the State of Arizona and a citizen of the United States, being the owner of certain nearby lode mining claims and having use for the land concerned for mining and milling purposes and purposes incident thereto, does hereby claim the land described below as a millsite claim, and, in that respect, it does hereby certify:

1. NAME: The name of the claim is ZONIA MILLSITE NO. 20.

2. DATE OF LOCATION: The date of location of this claim is Feb. 15, 1967; the date of this Amendment is 10-22, 1969.

3. CONTIGUITY: This claim is not contiguous to the vein or lode.

4. MINERAL CHARACTER: This claim is non-mineral in character.

5. LOCATION: This claim has been properly located and marked upon the ground; corners have been marked by substantial wooden posts firmly set in the ground and a Location Notice and Certificate has been posted upon and within the confines of the claim.

6. DESCRIPTION: The description of this claim is as follows:
Commencing at corner No. 1, the SW corner of said claim;
thence N.43°25'40"E., 702.89 feet to corner No. 2;
thence S.52°37'E., 300.0 feet to corner No. 3;
thence S.43°25'40"W., 702.89 feet to corner No. 4;
thence N.52°37'W., 300.0 feet to corner No. 1, the point of beginning; the same being situated in (Subdivision) SE 1/4, Sec. 11, Twp. 11 N, R 4 W, Gila & Salt River Meridian, Yavapai County, Arizona.

7. TIE: Corner No. 1 of this claim bears S.45°33'25"W., 3302.74 feet from the E 1/4 corner of Section 11, Twp. 11 N, R 4 W, Gila & Salt River Meridian, Yavapai County, Arizona.

DATED in Yavapai County, Arizona, this 22 day of OCTOBER, 1969.

This amendment is made without waiver of right, and in order to correct errors in description.

McALESTER FUEL COMPANY
By: Walter J. Cobey Jr.
Walter J. Cobey, Jr., Agent for Claimant

STATE OF ARIZONA } ss.
COUNTY OF YAVAPAI }

Walter J. Cobey, Jr., being first duly sworn, states and says that he is the duly authorized agent for the above named McAlester Fuel Company, that he has read the above and foregoing instrument and knows the contents thereof and that the facts therein stated are true.

Walter J. Cobey Jr.
Walter J. Cobey, Jr.

Subscribed and sworn to before me this 4 day of Nov, 1969.

My commission expires: My Commission Expires Aug. 30, 1970

Page Hall Courtney
Notary Public

Recorded _____ at _____ o'clock _____ M. in Book _____ Page _____

Prescott, Arizona, No. _____.

_____
County Clerk

Form Amended 6/69

STATE OF ARIZONA, County of Yavapai—ss. 23917

I do hereby certify that the within instrument was filed and recorded at the request of Robert Ford + Assoc. on November 7 A.D., 1969 at 3:00 o'clock P M. Book 573 Official Records Page 846, Records of Yavapai County, Arizona.

WITNESS my hand and official seal the day and year first above written.

NORMA R. MARQUART, County Recorder

By Pearl Elkudge Deputy

AMENDED

NOTICE AND CERTIFICATE OF LOCATION-MILLSITE CLAIM

KNOW ALL MEN: That McAlester Fuel Company, a Delaware corporation, authorized to do business in the State of Arizona and a citizen of the United States, being the owner of certain nearby lode mining claims and having use for the land concerned for mining and milling purposes and purposes incident thereto, does hereby claim the land described below as a millsite claim, and, in that respect, it does hereby certify:

1. NAME: The name of the claim is ZONIA MILLSITE NO. 33.

2. DATE OF LOCATION: The date of location of this claim is Feb. 15, 1967; the date of this Amendment is 10-22, 1969.

3. CONTIGUITY: This claim is not contiguous to the vein or lode.

4. MINERAL CHARACTER: This claim is non-mineral in character.

5. LOCATION: This claim has been properly located and marked upon the ground; corners have been marked by substantial wooden posts firmly set in the ground and a Location Notice and Certificate has been posted upon and within the confines of the claim.

6. DESCRIPTION: The description of this claim is as follows:
Commencing at corner No. 1, the SE corner of said claim;
thence N.52°37'W., 300.0 feet to corner No. 2;
thence N.43°25'40"E., 702.89 feet to corner No. 3;
thence S.52°37'E., 300.0 feet to corner No. 4;
thence S.43°25'40"W., 702.89 feet to corner No. 1, the point of beginning; the same being situated in (Subdivision) SE 1/4, Sec. 11, Twp. 11 N, R 4 W, Gila & Salt River Meridian, Yavapai County, Arizona.

7. TIE: Corner No. 1 of this claim bears S.45°33'25"W., 3302.74 feet from the E 1/4 corner of Section 11, Twp. 11 N, R 4 W, Gila & Salt River Meridian, Yavapai County, Arizona.

DATED in Yavapai County, Arizona, this 22 day of OCTOBER, 1969.

This amendment is made without waiver of right, and in order to correct errors in description.

McALESTER FUEL COMPANY

By: Walter J. Cobey Jr.
Walter J. Cobey, Jr., Agent for Claimant

STATE OF ARIZONA } ss.
COUNTY OF YAVAPAI }

Walter J. Cobey, Jr., being first duly sworn, states and says that he is the duly authorized agent for the above named McAlester Fuel Company, that he has read the above and foregoing instrument and knows the contents thereof and that the facts therein stated are true.

Walter J. Cobey Jr.
Walter J. Cobey, Jr.

Subscribed and sworn to before me this 4 day of Nov, 1969.

My Commission Expires Aug. 30, 1970

Paige Hall Courtney
Notary Public

My Commission expires:

Recorded _____ at _____ o'clock _____ M. in Book _____ Page _____

Prescott, Arizona, No. _____.

_____
County Clerk

Form Amended 6/69

BOOK 573 PAGE 846

STATE OF ARIZONA, County of Yavapai—ss. 23918 Robert Ford & Assoc.
I do hereby certify that the within instrument was filed and recorded at the request of
on November 7 A.D., 1969 at 3:00 o'clock P M. Book 573 Official Records
Page 847 Records of Yavapai County, Arizona.
WITNESS my hand and official seal the day and year first above written.
NORMA R. MARQUART, County Recorder
By Neil Eldridge, Deputy

AMENDED
NOTICE AND CERTIFICATE OF LOCATION-MILLSITE CLAIM

KNOW ALL MEN: That McAlester Fuel Company, a Delaware corporation, authorized to do business in the State of Arizona and a citizen of the United States, being the owner of certain nearby lode mining claims and having use for the land concerned for mining and milling purposes and purposes incident thereto, does hereby claim the land described below as a millsite claim, and, in that respect, it does hereby certify:

1. NAME: The name of the claim is ZONIA MILLSITE NO. 34.

2. DATE OF LOCATION: The date of location of this claim is Feb. 15, 1967; the date of this Amendment is 10-22, 1969.

3. CONTIGUITY: This claim is not contiguous to the vein or lode.

4. MINERAL CHARACTER: This claim is non-mineral in character.

5. LOCATION: This claim has been properly located and marked upon the ground; corners have been marked by substantial wooden posts firmly set in the ground and a Location Notice and Certificate has been posted upon and within the confines of the claim.

6. DESCRIPTION: The description of this claim is as follows:
Commencing at corner No. 1, the NE corner of said claim;
thence S.43°25'40"W., 702.88 feet to corner No. 2;
thence N.52°37'W., 300.0 feet to corner No. 3;
thence N.43°25'40"E., 702.88 feet to corner No. 4;
thence S.52°37'E., 300.0 feet to corner No. 1, the point of beginning; the same being situated in (Subdivision) SE 1/4, Sec. 11, Twp. 11 N, R 4 W, Gila & Salt River Meridian, Yavapai County, Arizona.

7. TIE: Corner No. 1 of this claim bears S.47°07'55"W., 1898.72 feet from the E 1/4 corner of Section 11, Twp. 11 N, R 4 W, Gila & Salt River Meridian, Yavapai County, Arizona.

DATED in Yavapai County, Arizona, this 22 day of OCTOBER, 1969.

This amendment is made without waiver of right, and in order to correct errors in description.

McALESTER FUEL COMPANY
By: Walter J Cobey Jr
Walter J. Cobey, Jr., Agent for Claimant

STATE OF ARIZONA }
COUNTY OF YAVAPAI } ss.

Walter J. Cobey, Jr., being first duly sworn, states and says that he is the duly authorized agent for the above named McAlester Fuel Company, that he has read the above and foregoing instrument and knows the contents thereof and that the facts therein stated are true.

Walter J. Cobey Jr.
Walter J. Cobey, Jr.

Subscribed and sworn to before me this 4 day of Nov, 1969.

Paige Hall Courtney
Notary Public

My Commission Expires: My Commission Expires Aug. 30, 1970

Recorded _____ at _____ o'clock _____ M. in Book _____ Page _____

Prescott, Arizona, No. _____.

County Clerk

Form Amended 6/69

STATE OF ARIZONA, County of Yavapai—ss. 23919

I do hereby certify that the within instrument was filed and recorded at the request of Robert Ford & Assoc.
on November 7 A.D., 1969 at 3:00 o'clock P M. Book 573 Official Records
Page 848, Records of Yavapai County, Arizona.
WITNESS my hand and official seal the day and year first above written.

NORMA E. MARQUART, County Recorder
By Pearl Claudge Deputy

AMENDED
NOTICE AND CERTIFICATE OF LOCATION-MILLSITE CLAIM

KNOW ALL MEN: That McAlester Fuel Company, a Delaware corporation, authorized to do business in the State of Arizona and a citizen of the United States, being the owner of certain nearby lode mining claims and having use for the land concerned for mining and milling purposes and purposes incident thereto, does hereby claim the land described below as a millsite claim, and, in that respect, it does hereby certify:

1. NAME: The name of the claim is ZONIA MILLSITE NO. 35.

2. DATE OF LOCATION: The date of location of this claim is Feb. 15, 1967; the date of this Amendment is 10-22, 1969.

3. CONTIGUITY: This claim is not contiguous to the vein or lode.

4. MINERAL CHARACTER: This claim is non-mineral in character.

5. LOCATION: This claim has been properly located and marked upon the ground; corners have been marked by substantial wooden posts firmly set in the ground and a Location Notice and Certificate has been posted upon and within the confines of the claim.

6. DESCRIPTION: The description of this claim is as follows:
Commencing at corner No. 1, the SE corner of said claim;
thence N.52°37'W., 300.0 feet to corner No. 2;
thence N.40°28'45"E., 700.0 feet to corner No. 3;
thence S.52°37'E., 300.0 feet to corner No. 4;
thence S.40°28'45"W., 700.0 feet to corner No. 1, the point of beginning; the same being situated in (Subdivision) SE 1/4, Sec. 11, Twp. 11 N, R 4 W, Gila & Salt River Meridian, Yavapai County, Arizona.

7. TIE: Corner No. 1 of this claim bears S.47°07'55"W., 1898.72 feet from the E 1/4 corner of Section 11, Twp. 11 N, R 4 W, Gila & Salt River Meridian, Yavapai County, Arizona.

DATED in Yavapai County, Arizona, this 22 day of OCTOBER, 1969.

This amendment is made without waiver of right, and in order to correct errors in description.

McALESTER FUEL COMPANY
By: Walter J. Cobey Jr.
Walter J. Cobey, Jr., Agent for Claimant

STATE OF ARIZONA } ss.
COUNTY OF YAVAPAI }

Walter J. Cobey, Jr., being first duly sworn, states and says that he is the duly authorized agent for the above named McAlester Fuel Company, that he has read the above and foregoing instrument and knows the contents thereof and that the facts therein stated are true.

Walter J. Cobey Jr.
Walter J. Cobey, Jr.

Subscribed and sworn to before me this 4 day of Nov, 1969.

Paige Hall Courtney
Notary Public

My Commission Expires Aug. 30, 1970
My Commission expires:

Recorded _____ at _____ o'clock _____ M. in Book _____ Page _____

Prescott, Arizona, No. _____.

_____
County Clerk

Form Amended 6/69

BOOK 573 PAGE 848

STATE OF ARIZONA, County of Yavapai—ss.
I do hereby certify that the within instrument was filed and recorded at the request of Pabst Ford & Assoc.
on November 7 A.D., 1969 at 3:00 o'clock P M. Book 573 Official Records
Page 849, Records of Yavapai County, Arizona.
WITNESS my hand and official seal the day and year first above written.
NORMA R. MARQUART, County Recorder
By Jewell Eldridge, Deputy

23920

AMENDED

NOTICE AND CERTIFICATE OF LOCATION-MILLSITE CLAIM

KNOW ALL MEN: That McAlester Fuel Company, a Delaware corporation, authorized to do business in the State of Arizona and a citizen of the United States, being the owner of certain nearby lode mining claims and having use for the land concerned for mining and milling purposes and purposes incident thereto, does hereby claim the land described below as a millsite claim, and, in that respect, it does hereby certify:

1. NAME: The name of the claim is ZONIA MILLSITE NO. 36.

2. DATE OF LOCATION: The date of location of this claim is Feb. 15, 1967; the date of this Amendment is 10-22, 1969.

3. CONTIGUITY: This claim is not contiguous to the vein or lode.

4. MINERAL CHARACTER: This claim is non-mineral in character.

5. LOCATION: This claim has been properly located and marked upon the ground; corners have been marked by substantial wooden posts firmly set in the ground and a Location Notice and Certificate has been posted upon and within the confines of the claim.

6. DESCRIPTION: The description of this claim is as follows:
Commencing at corner No. 1, the NW corner of said claim;
thence S.52°37'E., 300.0 feet to corner No. 2;
thence S.40°28'45"W., 700.0 feet to corner No. 3;
thence N.52°37'W., 300.0 feet to corner No. 4;
thence N.40°28'45"E., 700.0 feet to corner No. 1, the point of beginning; the same being situated in (Subdivision) SE 1/4, Sec. 11, Twp. 11 N, R 4 W, Gila & Salt River Meridian, Yavapai County, Arizona.

7. TIE: Corner No. 1 of this claim bears S.86°27'20"W., 722.52 feet from the E 1/4 corner of Section 11, Twp. 11 N, R 4 W, Gila & Salt River Meridian, Yavapai County, Arizona.

DATED in Yavapai County, Arizona, this 22 day of OCTOBER, 1969.

This amendment is made without waiver of right, and in order to correct errors in description.

McALESTER FUEL COMPANY

By: Walter J. Cobey Jr.
Walter J. Cobey, Jr., Agent for Claimant

STATE OF ARIZONA)
COUNTY OF YAVAPAI) ss.

Walter J. Cobey, Jr., being first duly sworn, states and says that he is the duly authorized agent for the above named McAlester Fuel Company, that he has read the above and foregoing instrument and knows the contents thereof and that the facts therein stated are true.

Walter J. Cobey Jr.
Walter J. Cobey, Jr.

Subscribed and sworn to before me this 4 day of Nov, 1969.

Notary Public

My Commission expires: My Commission Expires Aug. 30, 1970

Recorded _____ at _____ o'clock _____ M. in Book _____ Page _____

Prescott, Arizona, No. _____.

County Clerk

Form Amended 6/69

STATE OF ARIZONA, County of Yavapai—ss.
I do hereby certify that the within instrument was filed and recorded at the request of Robert Ford & Assoc. 23924
on November 7 A.D., 1969 at 3:00 o'clock P M. Book 573 Official Records
Page 853, Records of Yavapai County, Arizona.
WITNESS my hand and official seal the day and year first above written.
NORMA R. MARQUART, County Recorder
By Pearl Elbridge, Deputy

NOTICE AND CERTIFICATE OF LOCATION-MILLSITE CLAIM

KNOW ALL MEN: That McAlester Fuel Company, a Delaware corporation authorized to do business in the State of Arizona and a citizen of the United States, being the owner of certain nearby lode mining claims and having use for the land concerned for mining and milling purposes and purposes incident thereto, does hereby claim the land described below as a Millsite Claim, and, in that respect, it does hereby certify:

1. NAME: The name of the claim is ZONIA MILLSITE NO. 40.

2. DATE OF LOCATION: The date of location of this claim is 10-22-69.

3. CONTIGUITY: This claim is not contiguous to the vein or lode.

4. MINERAL CHARACTER: This claim is non-mineral in character.

5. LOCATION: This claim has been properly located and marked upon the ground; corners have been marked by substantial wooden posts firmly set in the ground and a Location Notice and Certificate has been posted upon and within the confines of the claim.

6. DESCRIPTION: The description of this claim is as follows:
Commencing at corner No. 1, the NE corner of said claim;
thence S. 40° 28' 45" W., 700.00 feet to corner No. 2;
thence N. 52° 37' W., 300.00 feet to corner No. 3;
thence N. 40° 28' 45" E., 700.00 feet to corner No. 4;
thence S. 52° 37' E., 300.00 feet to corner No. 1, the point of beginning; the same being situated in SE 1/4, Sec. 11, Twp. 11 N, R 4 W, Gila & Salt River Meridian, Yavapai County, Arizona.

7. TIE: Corner No. 1 of this claim bears S. 86° 27' 20" W., 722.52 feet from the E 1/4 corner of Section 11, Twp. 11 N, R 4 W, Gila & Salt River Meridian, Yavapai County, Arizona.

DATED in Yavapai County, Arizona, this 22 day of OCTOBER, 1969.

McALESTER FUEL COMPANY

By Walter J. Cobey Jr.
Walter J. Cobey, Jr., Agent for Claimant

STATE OF ARIZONA)
COUNTY OF YAVAPAI) ss.

Walter J. Cobey, Jr., being first duly sworn, states and says that he is the duly authorized agent for the above named McAlester Fuel Company, that he has read the above and foregoing instrument and knows the contents thereof and that the facts therein stated are true.

Walter J. Cobey Jr.
Walter J. Cobey, Jr.

Subscribed and sworn to before me this 4 day of Nov, 1969.

Paige Hall Cawthrey
Notary Public

My commission expires:
My Commission Expires Aug. 30, 1970

Recorded _____ at _____ o'clock _____ M. in Book _____ Page _____

Prescott, Arizona, No. _____.

_____
County Clerk

STATE OF ARIZONA, County of Yavapai—ss.
I do hereby certify that the within instrument was filed and recorded at the request of Robert Ford + Assoc.
on November 7 A.D., 1969 at 3:00 o'clock P M. Book 573 Official Records
Page 854, Records of Yavapai County, Arizona.
WITNESS my hand and official seal the day and year first above written.
NORMA R. MARQUART, County Recorder
By Pearl Eldridge Deputy

23825

NOTICE AND CERTIFICATE OF LOCATION-MILLSITE CLAIM

KNOW ALL MEN: That McAlester Fuel Company, a Delaware corporation authorized to do business in the State of Arizona and a citizen of the United States, being the owner of certain nearby lode mining claims and having use for the land concerned for mining and milling purposes and purposes incident thereto, does hereby claim the land described below as a Millsite Claim, and, in that respect, it does hereby certify:

1. NAME: The name of the claim is ZONIA MILLSITE NO. 41.

2. DATE OF LOCATION: The date of location of this claim is 10-22-69.

3. CONTIGUITY: This claim is not contiguous to the vein or lode.

4. MINERAL CHARACTER: This claim is non-mineral in character.

5. LOCATION: This claim has been properly located and marked upon the ground; corners have been marked by substantial wooden posts firmly set in the ground and a Location Notice and Certificate has been posted upon and within the confines of the claim.

6. DESCRIPTION: The description of this claim is as follows:
Commencing at corner No. 1, the NW corner of said claim;
thence S. 52° 37' E., 300.00 feet to corner No. 2;
thence S. 40° 28' 45" W., 700.00 feet to corner No. 3;
thence N. 52° 37' W., 300.00 feet to corner No. 4;
thence N. 40° 28' 45" E., 700.00 feet to corner No. 1, the point of beginning; the same being situated in NE 1/4, Sec. 11, Twp. 11 N, R 4 W, Gila & Salt River Meridian, Yavapai County, Arizona.

7. TIE: Corner No. 1 of this claim bears N. 37° 00' 50" W., 839.01 feet from the E 1/4 corner of Section 11, Twp. 11 N, R 4 W, Gila & Salt River Meridian, Yavapai County, Arizona.

DATED in Yavapai County, Arizona, this 22 day of OCTOBER, 1969.

McALESTER FUEL COMPANY

By Walter J. Cobey Jr.
Walter J. Cobey, Jr., Agent for Claimant

STATE OF ARIZONA)
COUNTY OF YAVAPAI) ss.

Walter J. Cobey, Jr., being first duly sworn, states and says that he is the duly authorized agent for the above named McAlester Fuel Company, that he has read the above and foregoing instrument and knows the contents thereof and that the facts therein stated are true.

Walter J. Cobey Jr.
Walter J. Cobey, Jr.

Subscribed and sworn to before me this 4 day of Nov, 1969.

Paige Hall Courtney
Notary Public

PAIGE HALL COURTNEY NOTARY PUBLIC YAVAPAI COUNTY, ARIZ.

My commission expires:
My Commission Expires Aug. 30, 1970

Recorded _____ at _____ o'clock _____ M. in Book _____ Page _____

Prescott, Arizona, No. _____.

BOOK 573 PAGE 854

County Clerk

STATE OF ARIZONA, County of Yavapai—ss. 239226
I do hereby certify that the within instrument was filed and recorded at the request of Robert Ford & Assoc.
on November 7 A.D., 1969 at 3:00 o'clock P M. Book 573 Official Records
Page 855, Records of Yavapai County, Arizona.
WITNESS my hand and official seal the day and year first above written.
NORMA R. MARQUART, County Recorder
By Pearl Ethridge Deputy

NOTICE AND CERTIFICATE OF LOCATION-MILLSITE CLAIM

KNOW ALL MEN: That McAlester Fuel Company, a Delaware corporation authorized to do business in the State of Arizona and a citizen of the United States, being the owner of certain nearby lode mining claims and having use for the land concerned for mining and milling purposes and purposes incident thereto, does hereby claim the land described below as a Millsite Claim, and, in that respect, it does hereby certify:

1. NAME: The name of the claim is ZONIA MILLSITE NO. 42.

2. DATE OF LOCATION: The date of location of this claim is 10-22-69.

3. CONTIGUITY: This claim is not contiguous to the vein or lode.

4. MINERAL CHARACTER: This claim is non-mineral in character.

5. LOCATION: This claim has been properly located and marked upon the ground; corners have been marked by substantial wooden posts firmly set in the ground and a Location Notice and Certificate has been posted upon and within the confines of the claim.

6. DESCRIPTION: The description of this claim is as follows:
Commencing at corner No. 1, the NE corner of said claim;
thence S. 40° 28' 45" W., 700.00 feet to corner No. 2;
thence N. 52° 37' W., 300.00 feet to corner No. 3;
thence N. 40° 28' 45" E., 700.00 feet to corner No. 4;
thence S. 52° 37' E., 300.00 feet to corner No. 1, the point of beginning; the same being situated in NE 1/4, Sec. 11, Twp. 11 N, R. 4 W, Gila & Salt River Meridian, Yavapai County, Arizona.

7. TIE: Corner No. 1 of this claim bears N. 37° 00' 50" W., 839.01 feet from the E 1/4 corner of Section 11, Twp. 11 N, R 4 W, Gila & Salt River Meridian, Yavapai County, Arizona.

DATED in Yavapai County, Arizona, this 22 day of OCTOBER, 1969.

McALESTER FUEL COMPANY

By Walter J. Cobey Jr.
Walter J. Cobey, Jr., Agent for Claimant

STATE OF ARIZONA)
COUNTY OF YAVAPAI) ss.

Walter J. Cobey, Jr., being first duly sworn, states and says that he is the duly authorized agent for the above named McAlester Fuel Company, that he has read the above and foregoing instrument and knows the contents thereof and that the facts therein stated are true.

Walter J. Cobey Jr.
Walter J. Cobey, Jr.

Subscribed and sworn to before me this 4 day of Nov, 1969.

Paige Hall Courtney
Notary Public

PAIGE HALL COURTNEY NOTARY PUBLIC YAVAPAI CO. ARIZ.

My commission expires:
My Commission Expires Aug. 30, 1970

Recorded _____ at _____ o'clock _____ M. in Book _____ Page _____

Prescott, Arizona, No. _____.

_____
County Clerk

BOOK 573 PAGE 855

STATE OF ARIZONA, County of Yavapai—ss.
I do hereby certify that the within instrument was filed and recorded at the request of Robert Ford + Assoc. 23928
on November 7 A.D., 1969 at 3:00 o'clock P M. Book 573 Official Records
Page 857, Records of Yavapai County, Arizona.
WITNESS my hand and official seal the day and year first above written.
NORMA R. MARQUART, County Recorder
By Pearl Eldridge, Deputy

NOTICE AND CERTIFICATE OF LOCATION-MILLSITE CLAIM

KNOW ALL MEN: That McAlester Fuel Company, a Delaware corporation authorized to do business in the State of Arizona and a citizen of the United States, being the owner of certain nearby lode mining claims and having use for the land concerned for mining and milling purposes and purposes incident thereto, does hereby claim the land described below as a Millsite Claim, and, in that respect, it does hereby certify:

1. NAME: The name of the claim is ZONIA MILLSITE NO. 44.

2. DATE OF LOCATION: The date of location of this claim is 10-22-69.

3. CONTIGUITY: This claim is not contiguous to the vein or lode.

4. MINERAL CHARACTER: This claim is non-mineral in character.

5. LOCATION: This claim has been properly located and marked upon the ground; corners have been marked by substantial wooden posts firmly set in the ground and a Location Notice and Certificate has been posted upon and within the confines of the claim.

6. DESCRIPTION: The description of this claim is as follows:
Commencing at corner No. 1, the SW corner of said claim;
thence N. 40° 28' 45" E., 697.90 feet to corner No. 2;
thence S. 52° 37' E., 300.00 feet to corner No. 3;
thence S. 40° 28' 45" W., 697.90 feet to corner No. 4;
thence N. 52° 37' W., 300.00 feet to corner No. 1, the point of beginning; the same being situated in NE 1/4, Sec. 11, Twp. 11 N, R 4 W, Gila & Salt River Meridian, Yavapai County, Arizona.

7. TIE: Corner No. 1 of this claim bears N. 37° 00' 50" W., 839.01 feet from the E 1/4 corner of Section 11, Twp. 11 N, R 4 W, Gila & Salt River Meridian, Yavapai County, Arizona.

DATED in Yavapai County, Arizona, this 22 day of OCTOBER, 1969.

McALESTER FUEL COMPANY

By Walter J. Cobey Jr.
Walter J. Cobey, Jr., Agent for Claimant

STATE OF ARIZONA)
COUNTY OF YAVAPAI) ss.

Walter J. Cobey, Jr., being first duly sworn, states and says that he is the duly authorized agent for the above named McAlester Fuel Company, that he has read the above and foregoing instrument and knows the contents thereof and that the facts therein stated are true.

Walter J. Cobey Jr.
Walter J. Cobey, Jr.

Subscribed and sworn to before me this 4 day of Nov, 1969.

Paige Hall Courtney
Notary Public

NOTARY PUBLIC PAIGE HALL COURTNEY YAVAPAI COUNTY

My commission expires:
My Commission Expires Aug. 30, 1970

Recorded _____ at _____ o'clock _____ M. in Book _____ Page _____

Prescott, Arizona, No. _____.

_____
County Clerk

BOOK 573 PAGE 857

STATE OF ARIZONA, County of Yavapai—ss. 23929

I do hereby certify that the within instrument was filed and recorded at the request of Robert Ford & Associates on November 7 A.D., 1969 at 2:00 o'clock P M. Book 573 Official Records Page 858, Records of Yavapai County, Arizona.

WITNESS my hand and official seal the day and year first above written.

NORMA R. MARQUART, County Recorder

By Sandra Lee Nuttall, Deputy

NOTICE AND CERTIFICATE OF LOCATION-MILLSITE CLAIM

KNOW ALL MEN: That McAlester Fuel Company, a Delaware corporation authorized to do business in the State of Arizona and a citizen of the United States, being the owner of certain nearby lode mining claims and having use for the land concerned for mining and milling purposes and purposes incident thereto, does hereby claim the land described below as a Millsite Claim, and, in that respect, it does hereby certify:

1. NAME: The name of the claim is ZONIA MILLSITE NO. 45.

2. DATE OF LOCATION: The date of location of this claim is 10-22-69.

3. CONTIGUITY: This claim is not contiguous to the vein or lode.

4. MINERAL CHARACTER: This claim is non-mineral in character.

5. LOCATION: This claim has been properly located and marked upon the ground; corners have been marked by substantial wooden posts firmly set in the ground and a Location Notice and Certificate has been posted upon and within the confines of the claim.

6. DESCRIPTION: The description of this claim is as follows:
Commencing at corner No. 1, the NE corner of said claim;
thence S. 40° 28' 45" W., 300.00 feet to corner No. 2;
thence N. 52° 37' W., 600.00 feet to corner No. 3;
thence N. 40° 28' 45" E., 300.0 feet to corner No. 4;
thence S. 52° 37' E., 600 feet to corner No. 1, the point of beginning; the same being situated in NW 1/4, Sec. 12, Twp. 11 N, R 4 W, Gila & Salt River Meridian, Yavapai County, Arizona.

7. TIE: Corner No. 1 of this claim bears N. 16° 59' 45" E., 1303.77 feet from the E 1/4 corner of Section 11, Twp. 11 N, R 4 W, Gila & Salt River Meridian, Yavapai County, Arizona.

DATED in Yavapai County, Arizona, this 22 day of OCTOBER, 1969.

McALESTER FUEL COMPANY

By Walter J. Cobey Jr.
Walter J. Cobey, Jr., Agent for Claimant

STATE OF ARIZONA)
COUNTY OF YAVAPAI) ss.

Walter J. Cobey, Jr., being first duly sworn, states and says that he is the duly authorized agent for the above named McAlester Fuel Company, that he has read the above and foregoing instrument and knows the contents thereof and that the facts therein stated are true.

Walter J. Cobey Jr.
Walter J. Cobey, Jr.

Subscribed and sworn to before me this 4 day of Nov, 1969.

Paige Hall Courtney
Notary Public

My commission expires:
My Commission Expires Aug. 30, 1970

Recorded _____ at _____ o'clock _____ M. in Book _____ Page _____

Prescott, Arizona, No. _____.

County Clerk

STATE OF ARIZONA, County of Yavapai—ss. 23941
I do hereby certify that the within instrument was filed and recorded at the request of Robert Ford's Assn
on November 7 A.D., 196 9 at 3:00 o'clock P.M. Book 573 Official Records
Page 870 ..., Records of Yavapai County, Arizona.
WITNESS my hand and official seal the day and year first above written.
NORMA R. MAROVARI, County Recorder
By Pearl Eldredge Deputy

NOTICE AND CERTIFICATE OF LOCATION-MILLSITE CLAIM

KNOW ALL MEN: That McAlester Fuel Company, a Delaware corporation authorized to do business in the State of Arizona and a citizen of the United States, being the owner of certain nearby lode mining claims and having use for the land concerned for mining and milling purposes and purposes incident thereto, does hereby claim the land described below as a Millsite Claim, and, in that respect, it does hereby certify:

1. NAME: The name of the claim is ZONIA MILLSITE NO. 57.

2. DATE OF LOCATION: The date of location of this claim is 10-22-69.

3. CONTIGUITY: This claim is not contiguous to the vein or lode.

4. MINERAL CHARACTER: This claim is non-mineral in character.

5. LOCATION: This claim has been properly located and marked upon the ground; corners have been marked by substantial wooden posts firmly set in the ground and a Location Notice and Certificate has been posted upon and within the confines of the claim.

6. DESCRIPTION: The description of this claim is as follows:
Commencing at corner No. 1, the NE corner of said claim;
thence S. 40° 28' 45" W., 300.10 feet to corner No. 2;
thence N. 52° 37' W., 726.00 feet to corner No. 3;
thence N. 40° 28' 45" E., 300.10 feet to corner No. 4;
thence S. 52° 37' W., 726.00 feet to corner No. 1, the point of beginning; the same being situated in NW 1/4, Sec. 14, Twp. 11 N, R 4 W, Gila & Salt River Meridian, Yavapai County, Arizona.

7. TIE: Corner No. 1 of this claim bears S. 32° 09' 55" W., 5388.62 feet from the E 1/4 corner of Section 11, Twp. 11 N, R 4 W, Gila & Salt River Meridian, Yavapai County, Arizona.

DATED in Yavapai County, Arizona, this 22 day of OCTOBER, 1969.

McALESTER FUEL COMPANY

By Walter J. Cobey Jr.
Walter J. Cobey, Jr., Agent for Claimant

STATE OF ARIZONA)
COUNTY OF YAVAPAI) ss.

Walter J. Cobey, Jr., being first duly sworn, states and says that he is the duly authorized agent for the above named McAlester Fuel Company, that he has read the above and foregoing instrument and knows the contents thereof and that the facts therein stated are true.

Walter J. Cobey Jr.
Walter J. Cobey, Jr.

Subscribed and sworn to before me this 4 day of Nov, 1969.

Paige Hull Coudrey
Notary Public

My commission expires:
My Commission Expires: Apr. 10, 1970

Recorded _____ at _____ o'clock _____ M. in Book _____ Page _____

Prescott, Arizona, No. _____.

BOOK 573 PAGE 870

County Clerk

STATE OF ARIZONA, County of Yavapai—ss. 23942

I do hereby certify that the within instrument was filed and recorded at the request of Robert Lewis Assn.
on November 7 A.D., 1969 at 2:00 o'clock P M. Book 573 Official Records
Page 871, Records of Yavapai County, Arizona.
WITNESS my hand and official seal the day and year first above written.
NORMA R. MARQUART, County Recorder
By Jean Eldridge Deputy

NOTICE AND CERTIFICATE OF LOCATION-MILLSITE CLAIM

KNOW ALL MEN: That McAlester Fuel Company, a Delaware corporation authorized to do business in the State of Arizona and a citizen of the United States, being the owner of certain nearby lode mining claims and having use for the land concerned for mining and milling purposes and purposes incident thereto, does hereby claim the land described below as a Millsite Claim, and, in that respect, it does hereby certify:

1. NAME: The name of the claim is ZONIA MILLSITE NO. 58.

2. DATE OF LOCATION: The date of location of this claim is 10-22-69.

3. CONTIGUITY: This claim is not contiguous to the vein or lode.

4. MINERAL CHARACTER: This claim is non-mineral in character.

5. LOCATION: This claim has been properly located and marked upon the ground; corners have been marked by substantial wooden posts firmly set in the ground and a Location Notice and Certificate has been posted upon and within the confines of the claim.

6. DESCRIPTION: The description of this claim is as follows:
Commencing at corner No. 1, the SW corner of said claim;
thence N, 40° 28' 45" E., 700.11 feet to corner No. 2;
thence S, 52° 37' E., 300.0 feet to corner No. 3;
thence S, 40° 28' 45" W., 700.11 feet to corner No. 4;
thence N, 52° 37' W., 300.0 feet to corner No. 1, the point of beginning; the same being situated in SW 1/4, Sec. 14, Twp. 11 N, R. 4 W, Gila & Salt River Meridian, Yavapai County, Arizona.

7. TIE: Corner No. 1 of this claim bears S, 28° 28' W., 7226.59 feet from the E 1/4 corner of Section 11, Twp. 11 N, R 4 W, Gila & Salt River Meridian, Yavapai County, Arizona.

DATED in Yavapai County, Arizona, this 22 day of OCTOBER, 1969.

McALESTER FUEL COMPANY

By Walter J. Cobey Jr.
Walter J. Cobey, Jr., Agent for Claimant

STATE OF ARIZONA)
COUNTY OF YAVAPAI) ss.

Walter J. Cobey, Jr., being first duly sworn, states and says that he is the duly authorized agent for the above named McAlester Fuel Company, that he has read the above and foregoing instrument and knows the contents thereof and that the facts therein stated are true.

Walter J. Cobey Jr.
Walter J. Cobey, Jr.

Subscribed and sworn to before me this 4 day of Nov, 1969.

Peggy Hall Courtney
Notary Public

My Commission expires:
My Commission Expires Aug. 30, 1970

Recorded at _____ o'clock _____ M. in Book _____ Page _____
Prescott, Arizona, No. _____.

BOOK 573 PAGE 871

County Clerk

3[illegible] BK 3739 PG 236
Yavapai County
Patsy Jenney-Colon, Recorder
03/15/2000 08:29A PAGE 1 OF 2
H MATSON
RECORDING FEE 5.00
SURCHARGE 4.00
POSTAGE 1.00

Recorded at the request of:

When Recorded, **MAIL TO:**

EQUATORIAL ZONIA INC
1430 E. FT. LOWELL #200
TUCSON AZ 85719

UNOFFICIAL COPY

NOTICE OF MINING LOCATIONS

F OF 2
E 9 PG 236 FEE#3239836

RECEIVED
B.L.M. AZ STATE OFFICE

2000 MAR -9 A 10:47

PHOENIX, ARIZONA

NOTICE OF LOCATION

MILL SITE CLAIM

Notice is hereby given that the RECEIVING SHOP Mill site claim has been located by Equatorial Zonia Inc., whose address is 1430 E. Fort Lowell suite 200, Tucson Arizona.
The claim is situated in the Walnut Grove Mining District, Yavapai County Arizona.
The claim is 660 feet in length and 330 feet in width as may be described by legal subdivision. The mill site boundaries are marked by four post monuments, one at each corner of the claim. The location notice is posted on a separate monument at the NW corner of the claim within the boundaries of the claim.
The description of the mill site claim by legal subdivision is as follows:
W 1/2 OF NW 1/4 OF NW 1/4 OF NW 1/4 of section 12 T 11 N, R 4 W, G&SRM, Arizona.
The locality of this claim with reference to some natural object or other permanent monument is as follows; ± 2500 Feet SSW OF ZONIA ROAD - SOUR GRASS FLAT ROAD INTERSECTION.

Dated and posted on the ground this 16 day of February, 2000.

BY: Harrison Matson

NW corner section 12

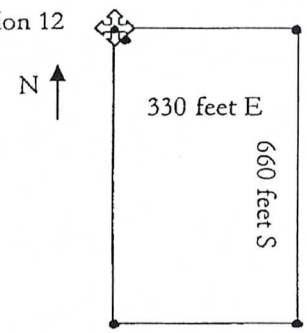

Acknowledged before me this 7th day of March 2000
by Harrison Matson.

Deborah K. Hreblyn

OFFICIAL SEAL
DEBORAH K. HREBLYN
NOTARY PUBLIC - ARIZONA
PIMA COUNTY
My Comm. Expires Sept. 11, 2002

3[redacted] BK 3739 PG 237
Yavapai County
Patsy Jenney-Colon, Recorder
03/15/2000 08:29A PAGE 1 OF 2
H MATSON
RECORDING FEE 5.00
SURCHARGE 4.00
POSTAGE 1.00

Recorded at the request of:

When Recorded, **MAIL TO:**

EQUATORIAL ZONIA INC
1430 E. FT. LOWELL #200
TUCSON AZ 85719

UNOFFICIAL COPY

NOTICE OF MINING LOCATIONS

OF 2
9 PG 237 FEE#3239937

RECEIVED
BLM AZ STATE OFFICE

2000 MAR -9 A 10:47

PHOENIX, ARIZONA

NOTICE OF LOCATION

MILL SITE CLAIM

Notice is hereby given that the PUMP STATION Mill site claim has been located by Equatorial Zonia Inc., whose address is 1430 E. Fort Lowell suite 200, Tucson Arizona.
The claim is situated in the Walnut Grove Mining District, Yavapai County Arizona.
The claim is 660 feet in length and 330 feet in width as may be described by legal subdivision. The mill site boundaries are marked by four post monuments, one at each corner of the claim. The location notice is posted on a separate monument at the NW corner of the claim within the boundaries of the claim.
The description of the mill site claim by legal subdivision is as follows:
E 1/2, NW 1/4, NW 1/4, NW 1/4 of section 12 T 11 N, R 4 W, G&SRM, Arizona.
The locality of this claim with reference to some natural object or other permanent monument is as follows; About 2500 Feet South of Zonia Road - Sour Grass Flat Road intersection.

Dated and posted on the ground this 16 day of February, 2000.

BY:

Harrison Matson

NW corner section 12

N

330 feet E

330 feet

660 feet S

• WOODEN Post

Acknowledged before me this 7th day of March, 2000
by Harrison Matson

Deborah K. Hreblyn

OFFICIAL SEAL
DEBORAH K. HREBLYN
NOTARY PUBLIC - ARIZONA
PIMA COUNTY
My Comm. Expires Sept. 11, 2002

Form 1860–9
(March 1965)
(formerly 4–1043)

A 6067 Amended

The United States of America

To all to whom these presents shall come, Greeting:

AMC 75918 lead

WHEREAS

McAlester Fuel Company

is entitled to a patent pursuant to the General Mining Laws, R. S. 2325, as amended, 30 U.S.C. 29; and R. S. 2337, as amended, 30 U.S.C. 42a; for the Black Prince, Cuprite, Fraction, Shamrock, Victor Copper, Victory Copper No. 1, One, Zonia, and Zonia No. 26 lode mining claims; Zonia Millsite Nos. 2 3, 4, 5, 6, 12, 13, 14, 15, 16, 21, 22, 23, 24, 25, 26, 27, 28, 29, 30, 31, 32, 37, 38, 39, 43, 46, 47, 48, 49, 50, 51, 52, 53, 54, 55, 56, 59, 60, 61, 63, 70, 71, 72, and 73, designated as Survey Numbers 4659 A&B Amended and 4681 A&B Amended, in the Walnut Grove Mining District, Yavapai County, Arizona, for the following described lands:

Gila and Salt River Meridian, Arizona

T. 11 N., R. 4 W.,
Sections 11, 12, 13, 14,

Containing 306.207 acres;

computer updated

the said claims being more particularly described in the official field notes and depicted on the official plats which are expressly made a part of this patent and copies of which are attached hereto; but excluding and excepting from said purchase all that portion of the ground within the boundaries of the Quartette lode claim, Survey No. 1321; Copperopolis, Defiance and Fairplay lode claims, Survey No. 1324; Contact No. 1, Navy No. 1, Navy No. 2 and Navy No. 3 lode claims, Survey No. 1495; Sunrise No. 3, and Sunrise No. 4 lode claims, Survey No. 3866; and the West ½ of Section 14, T. 11 N., R. 4 W., GSR Mer., Arizona;

NOW KNOW YE, That the UNITED STATES OF AMERICA, in consideration of the premises and in conformity with the said Revised Statutes of the United States, HAS GIVEN AND GRANTED, and by these presents DOES GIVE AND GRANT unto the said McAlester Fuel Company, the said lode mining premises hereinbefore described as Survey Nos. 4659 A&B Amended and 4681 A&B Amended, and not expressly excepted from these presents and all that portion of said veins, lodes, or ledges, and of all other veins, lodes, and ledges throughout their entire depth, the tops or apexes of which lie inside of the surface boundary lines of said granted premises in said survey extended downward vertically, although such veins, lodes, or ledges in their downward course may so far depart from a perpendicular as to extend outside the vertical side lines of said premises:

Provided, That the right of possession to such outside parts of said veins, lodes, or ledges shall be confined to such portions thereof as lie between vertical planes drawn downward through the end lines of said survey so continued in their own direction that such planes will intersect such exterior part of said veins, lodes, or ledges: And Provided further, That nothing herein contained, shall authorize the grantee herein to enter upon the surface of a claim owned or possessed by another;

And further provided, That the Mill Sites in Survey Nos. 4659 A&B Amended and 4681 A&B Amended have the exclusive right of possession and enjoyment of all the land included within the exterior lines of said surveys;

Patent Number 02-80-0005

☆ U.S. GOVERNMENT PRINTING OFFICE: 1972-784-255/2109 REGION NO. 8

Form 1860–10
(July 1975)

A 6067 Amended

TO HAVE AND TO HOLD said claims or premises, together with all the rights, privileges, immunities, and appurtenances of whatsoever nature, thereunto belonging, unto said grantee and to its successors and assigns forever;

EXCEPTING AND RESERVING TO THE UNITED STATES:

1. A right-of-way thereon for ditches or canals constructed by the authority of the United States, Act of August 30, 1890 (26 Stat. 391; 43 U.S.C. 945).

2. Excepting and reserving to the United States a right-of-way for transmission line purposes as the Arizona Public Service Company may have under the Act of March 4, 1911 (36 Stat. 1253, as amended; 43 U.S.C. 961) (AR 035919)on all claims located subsequent to August 23, 1966; this reservation does not affect the Black Prince, Cuprite, Shamrock, Victor Copper and Victory Copper No. 1, One.

3. Excepting and reserving to the United States a right-of-way for transmission line purposes as the Arizona Public Service Company may have under the Act of March 4, 1911 (36 Stat. 1253, as amended; 43 U.S.C. 961) (AR 035710) on all claims located subsequent to September 15, 1966; this reservation does not affect the Black Prince, Cuprite, Shamrock, Victor Copper and Victory Copper No. 1, One.

4. Excepting and reserving to the United States a right-of-way to Mountain States Telephone Company for a telephone and telegraph line (AR 035700) under the authority of the Act of March 4, 1911 (36 Stat. 1253, as amended; 43 U.S.C. 961) on all claims located subsequent to August 31, 1966; this reservation does not affect the Black Prince, Cuprite, Shamrock, Victor Copper and Victory Copper No. 1, One.

5. Excepting and reserving to the United States a right-of-way to Mountain States Telephone Company for a telephone and telegraph line (AR 035965) under the authority of the Act of March 4, 1911 (36 Stat. 1253, as amended; 43 U.S.C. 961) on all claims located subsequent to August 31, 1966; this reservation does not affect the Black Prince, Cuprite, Shamrock, Victor Copper and Victory Copper No. 1, One.

IN TESTIMONY WHEREOF, the undersigned authorized officer of the Bureau of Land Management, in accordance with the provisions of the Act of June 17, 1948 (62 Stat. 476), has, in the name of the United States, caused these letters to be made Patent, and the Seal of the Bureau to be hereunto affixed.

[SEAL]

GIVEN under my hand, in Phoenix, Arizona the FOURTEENTH day of APRIL in the year of our Lord one thousand nine hundred and EIGHTY and of the Independence of the United States the two hundred and FOURTH.

By Glendon E. Collins
Chief, Division of Technical Services

Patent Number 02-80-0005

☆U.S. GOVERNMENT PRINTING OFFICE: 1975—681-167/73 REGION NO. 8

NOTES:

1. CLAIMS LOCATED IN TOWNSHIP II NORTH, RANGE 4 WEST OF THE GILA AND SALT RIVER BASELINE & MERIDIAN, IN THE COUNTY OF YAVAPAI, ARIZONA.
2. CONTOUR INTERVALS @ 40'

JUL 18 10 06 AM '95

75918

REFERENCE DWG'S	DRAWING NO.	REFERENCE

REVISIONS	NO.	BY/DATE	CKD/DATE	APP'D	DESCRIPTION	NO.	BY/DATE	CKD/DATE	APP'D	DESCRIPTION

REV. NO. / PRINT RECORD								
ISSUED								
INTERNAL								
VENDOR								
FIELD								

DRAWN BY:	F.B.
DESIGNED BY:	
CHECKED BY:	
JOB COORD.	
DEPT. HD.	
MGR. ENG.	
PROJECT	

ZONIA MINE CLAIMS LOCATION MAP

ARIMETCO INC.
335 N. WILMOT RD, STE 400
TUCSON, ARIZONA 85711

DRAWING NO. 65-95-CL-02
MINE: ZONIA
REV. NO. 0
PROJECT:
SCALE: 1"=500'
DATE 6/22/95

STATE OF ARIZONA, County of Yavapai—ss.

I do hereby certify that the within instrument was filed and recorded at the request of Robert Ford & Assoc.

on Oct. 7 A.D. 1969 at 3:00 o'clock P.M. Book 573 Official Records

Page 809, Records of Yavapai County, Arizona.

WITNESS my hand and official seal the day and year first above written.

NORMA R. MARQUART, County Recorder

By Patsy C. Jenney Deputy

INDEXED MICROFILMED

RECEIVED
B.L.M.
AZ STATE OFFICE
FEB 14 1980
10:00 A.M.
PHOENIX, ARIZONA

AMC 176010

AMENDED

Notice of Mining Location

LODE CLAIM

TO ALL WHOM IT MAY CONCERN:

This Mining Claim, the name of which is the Black Prince Mining Claim, situate on lands belonging to the United States of America, and in which there are valuable mineral deposits, was entered upon and located for the purpose of exploration and purchase by McAlester Fuel Company, a Delaware corporation

(Locator must insert either "a citizen of the United States" or "who has declared his intention of becoming a citizen of the United States.")

the undersigned, on the 22 day of OCTOBER, 19 69

The length of this claim is 1497.75 feet, and 1 claim 1497.75 feet, in a N. 40° 28' 45" E. direction and no feet in a SW direction from the center of the discovery shaft, at which this notice is posted, lengthwise of the claim, together with 300 feet in width of the surface grounds, on each side of the center of said claim. The general course of the lode deposit and premises is from the SW to the NE

The claim is situated and located in the Walnut Grove Mining District, in Yavapai County, in the State of Arizona, about 7 miles in a SE direction from Kirland Junction, Arizona. This claim is located in the NE 1/4, Sec. 14, T. 11 N., R. 4 W. The NE Cor. bears S. 8° 16' 35" W., 3946.66 ft. from the E 1/4 Cor., Sec. 11, T. 11 N., R. 4 W., G.&S.R.M.

The surface boundaries of the claim are marked upon the ground as follows: Beginning at a 4" x 4" x 4' post

at ~~a point in a~~ ~~direction~~ ~~feet from~~ the discovery ~~shaft~~ monument (at which this notice is posted), being in the center of the SW end line of said claim; thence N. 52° 37' W., 300.0 feet to an iron post w/brass cap, being the SW corner of said claim; thence N. 40° 28' 45" E., 1497.75 feet to an iron post w/brass cap, being at the NW corner of said claim; thence S. 52° 37' E., 300.0 feet to a 4" x 4" x 4' post at the center of the NE end of said claim; thence S. 52° 37' E., 300.0 feet to an iron post w/brass cap, being at the NE corner of said claim; thence S. 40° 28' 45" W., 1497.75 feet to an iron post w/brass cap at the SE corner of said claim; thence N. 52° 37' W., 300.0 feet to the place of beginning.

All done under the provisions of the laws of the United States, and the State of Arizona.

This is an amended Location Notice of the Black Prince Mining Claim, located by C. McMahan on 5/10/97, recorded in Book 49, p. 153, and amended by McAlester Fuel Co. on the 15th day of February, 19 67, and recorded in Book 431 of Record of Mines, at page 134, in the office of the County Recorder of the aforesaid County of Yavapai to which reference is hereby made, and this amended Location Notice is made and posted to correct errors in the description in the said original Location Notice

Dated and posted on the grounds this 22 day of OCTOBER, 19 69.

McAlester Fuel Co.

Walter J. Cobey Jr.

BOOK 573 PAGE 809

STATE OF ARIZONA, County of Yavapai—ss.

I do hereby certify that the within instrument was filed and recorded at the request of Robert Ford & Assoc.
on Oct. 17 A.D. 19[illegible] at 3:00 o'clock P.M. Book 573 Official Records
Page 809, Records of Yavapai County, Arizona.
WITNESS my hand and official seal the day and year first above written.

NORMA R. MARQUART, County Recorder
By Patsy C. Jenney Deputy

INDEXED MICROFILMED

AMENDED

Notice of Mining Location

LODE CLAIM

TO ALL WHOM IT MAY CONCERN:

This Mining Claim, the name of which is the Black Prince Mining Claim, situate on lands belonging to the United States of America, and in which there are valuable mineral deposits, was entered upon and located for the purpose of exploration and purchase by McAlester Fuel Company, a Delaware corporation

(Locator must insert either "a citizen of the United States" or "who has declared his intention of becoming a citizen of the United States.")

the undersigned, on the 22 day of OCTOBER, 19 69

The length of this claim is 1497.75 feet, and 1 claim 1497.75 feet, in a N. 40° 28' 45" E. direction and no feet in a SW direction from the center of the discovery shaft, at which this notice is posted, lengthwise of the claim, together with 300 feet in width of the surface grounds, on each side of the center of said claim. The general course of the lode deposit and premises is from the SW to the NE

The claim is situated and located in the Walnut Grove Mining District, in Yavapai County, in the State of Arizona, about 7 miles in a SE direction from Kirland Junction, Arizona. This claim is located in the NE 1/4, Sec. 14, T. 11 N., R. 4 W. The NE Cor. bears S. 8° 16' 35" W., 3946.66 ft. from the E 1/4 Cor., Sec. 11, T. 11 N., R. 4 W., G.&S.R.M.

RECEIVED
BLM. AZ STATE OFFICE
OCT 17 1979
10:00 A.M.
PHOENIX, ARIZONA

The surface boundaries of the claim are marked upon the ground as follows: Beginning at a 4" x 4" x 4' post at ~~a point in a~~ monument direction feet from the discovery ~~shaft~~ (at which this notice is posted), being in the center of the SW end line of said claim; thence N. 52° 37' W., 300.0 feet to an iron post w/brass cap, being the SW corner of said claim; thence N. 40° 28' 45" E., 1497.75 feet to an iron post w/brass cap, being at the NW corner of said claim; thence S. 52° 37' E., 300.0 feet to a 4" x 4" x 4' post at the center of the NE end of said claim; thence S. 52° 37' E., 300.0 feet to an iron post w/brass cap being at the NE corner of said claim; thence S. 40° 28' 45" W., 1497.75 feet to an iron post w/brass cap at the SE corner of said claim; thence N. 52° 37' W., 300.0 feet to the place of beginning.

All done under the provisions of the laws of the United States, and the State of Arizona.

This is an amended Location Notice of the Black Prince Mining Claim, located by C. McMahan on 5/10/97, recorded in Book 49, p. 153, and amended by McAlester Fuel Co. on the 15th day of February, 19 67, and recorded in Book 431 of Record of Mines, at page 134, in the office of the County Recorder of the aforesaid County of Yavapai to which reference is hereby made, and this amended Location Notice is made and posted to correct errors in the description in the said original Location Notice

Dated and posted on the grounds this 22 day of OCTOBER, 19 69.

McAlester Fuel Co.
Walter J. Cabery Jr.

BOOK 573 PAGE 809

MAP FILED IN A MC

No. 87—AMENDED NOTICE OF MINING LOCATION
A. P. Line Legal Blanks, Phoenix, Arizona

STATE OF ARIZONA, County of Yavapai—ss. 23881

I do hereby certify that the within instrument was filed and recorded at the request of Robert Ford & Assoc. on Nov 7 A. 96 3:00 o'clock. Book 573 Official Records Page 810, Records of Yavapai County, Arizona.

WITNESS my hand and official seal the day and year first above written.

NORMA R. MARQUART, County Recorder

By Patsy C Jenney, Deputy

INDEXED MICROFILMED

This is an Amended Location Notice of the Cuprite lode, located 5/10/97, recorded 10/24/98; amended 12/2/12, recorded 12/3/12; amended 2/15/67, recorded 2/17/67; and amended by McAlester Fuel Co. 4/26/67.

AMENDED

Notice of Mining Location

RECEIVED
B.L.M. AZ STATE OFFICE
FEB 14 1980
10:00 A.M.
PHOENIX, ARIZONA

AMC 76011

LODE CLAIM

TO ALL WHOM IT MAY CONCERN:

This Mining Claim, the name of which is the Cuprite Mining Claim, situate on lands belonging to the United States of America, and in which there are valuable mineral deposits, was entered upon and located for the purpose of exploration and purchase by McAlester Fuel Company, a Delaware corporation

(Locator must insert either "a citizen of the United States" or "who has declared his intention of becoming a citizen of the United States.")

the undersigned, on the 22 day of OCTOBER, 1969

The length of this claim is 1450 feet, and 1 claim 1450 feet, in a N. 43° 21' E. direction and no feet in a SW direction from the center of the discovery shaft, at which this notice is posted, lengthwise of the claim, together with 300.0 feet in width of the surface grounds, on each side of the center of said claim. The general course of the lode deposit and premises is from the SW to the NE

The claim is situated and located in the Walnut Grove Mining District, in Yavapai County, in the State of Arizona, about 7 miles in a SE direction from Kirkland Junction, Arizona. This claim is located in the NE 1/4, Sec. 14, T. 11 N., R. 4 W. The NW cor. bears S. 1° 28' 35" E., 2358.33 ft. from the E 1/4 cor., Sec. 11, T. 11 N., R. 4 W., G.&S.R.M.

The surface boundaries of the claim are marked upon the ground as follows: Beginning at a 4" x 4" x 4' post

~~at a point in a direction feet from~~ the discovery monument ~~shaft~~ (at which this notice is posted), being in the center of the SW end line of said claim; thence N. 52° 37' W., 300.0 feet to an iron post w/brass cap, being the SW corner of said claim; thence N. 43° 21' E., 1450.0 feet to an iron post w/brass cap, being at the NW corner of said claim; thence S. 52° 37' E., 300.0 feet to a 4" x 4" x 4' post at the center of the NE end of said claim; thence S. 52° 37' E., 300.0 feet to an iron post w/brass cap being at the NE corner of said claim; thence S. 43° 21' W., 1450.0 feet to an iron post w/brass cap at the SE corner of said claim; thence N. 52° 37' W., 300.0 feet to the place of beginning.

All done under the provisions of the laws of the United States, and the State of Arizona.

This is an amended Location Notice of the Cuprite Mining Claim, located by C. McMahan on the 10th day of May, ~~XX~~ 1897, and recorded in Book 51 of Record of Mines, at page 45 & 46, in the office of the County Recorder of the aforesaid County of Yavapai to which reference is hereby made, and this amended Location Notice is made and posted to correct errors in the description in the said original Location Notice

Dated and posted on the grounds this 22 day of OCTOBER, 1969

Any part of this lode in conflict with a patented claim is hereby excluded from this location.

McAlester Fuel Co.

Walter J. Cobey Jr.

573 Page 810

STATE OF ARIZONA, County of Yavapai—ss. 23881

I do hereby certify that the within instru[illegible] was filed and recorded at the request of Robert Ford & Assoc. on Nov 7 A. 96[illegible] at 3:00 o'clock [illegible] M. Book 573 Official Records Page 810, Records of Yavapai County, Arizona.

WITNESS my hand and official seal the day and year first above written.

NORMA R. MARQUART, County Recorder

By Patsy C Jenney, Deputy

INDEXED MICROFILMED

This is an Amended Location Notice of the Cuprite lode, located 5/10/97, recorded 10/24/98; amended 12/2/12, recorded 12/3/12; amended 2/15/67, recorded 2/17/67; and amended by McAlester Fuel Co. 4/26/67.

AMENDED

Notice of Mining Location

LODE CLAIM

TO ALL WHOM IT MAY CONCERN:

This Mining Claim, the name of which is the Cuprite Mining Claim, situate on lands belonging to the United States of America, and in which there are valuable mineral deposits, was entered upon and located for the purpose of exploration and purchase by McAlester Fuel Company, a Delaware corporation

(Locator must insert either "a citizen of the United States" or "who has declared his intention of becoming a citizen of the United States.")

the undersigned, on the 22 day of OCTOBER, 1969

The length of this claim is 1450 feet, and 1 claim 1450 feet, in a N. 43° 21' E. direction and no feet in a SW direction from the center of the discovery shaft, at which this notice is posted, lengthwise of the claim, together with 300.0 feet in width of the surface grounds, on each side of the center of said claim. The general course of the lode deposit and premises is from the SW to the NE

The claim is situated and located in the Walnut Grove Mining District, in Yavapai County, in the State of Arizona, about 7 miles in a SE direction from Kirkland Junction, Arizona. This claim is located in the NE 1/4, Sec. 14, T. 11 N., R. 4 W. The NW cor. bears S. 1° 28' 35" E., 2358.33 ft. from the E 1/4 cor., Sec. 11, T. 11 N., R. 4 W., G.&S.R.M.

RECEIVED
B.L.M. AZ STATE OFFICE
OCT 17 1979
10:00 A.M.
PHOENIX, ARIZONA

The surface boundaries of the claim are marked upon the ground as follows: Beginning at a 4" x 4" x 4' post

at ~~a point in a~~ ~~direction~~ ~~feet from~~ the discovery monument ~~shaft~~ (at which this notice is posted), being in the center of the SW end line of said claim; thence N. 52° 37' W., 300.0 feet to an iron post w/brass cap, being the SW corner of said claim; thence N. 43° 21' E., 1450.0 feet to an iron post w/brass cap, being at the NW corner of said claim; thence S. 52° 37' E., 300.0 feet to a 4" x 4" x 4' post at the center of the NE end of said claim; thence S. 52° 37' E., 300.0 feet to an iron post w/brass cap being at the NE corner of said claim; thence S. 43° 21' W., 1450.0 feet to an iron post w/brass cap at the SE corner of said claim; thence N. 52° 37' W., 300.0 feet to the place of beginning.

All done under the provisions of the laws of the United States, and the State of Arizona.

This is an amended Location Notice of the Cuprite Mining Claim, located by C. McMahan on the 10th day of May, XX 1897, and recorded in Book 51 of Record of Mines, at page 45 & 46, in the office of the County Recorder of the aforesaid County of Yavapai to which reference is hereby made, and this amended Location Notice is made and posted to correct errors in the description in the said original Location Notice

Dated and posted on the grounds this 22 day of OCTOBER, 1969

Any part of this lode in conflict with a patented claim is hereby excluded from this location.

McAlester Fuel Co.

Walter J. Cobey Jr.

MAP FILED

STATE OF ARIZONA, County of Yavapai
I do hereby certify that the within ... ent was filed and recorded at the request of ... t Ford & Assoc.
on Nov. 7 A.D., 1969 at 3:00 o'clock P M. Book 573 Official Records
Page 811, Records of Yavapai County, Arizona.
WITNESS my hand and official seal the day and year first above written.

23882

INDEXED MICROFILMED

NORMA R. MARQUART, County Recorder
By Patsy C Jenney, Deputy

AMENDED

Notice of Mining Location

RECEIVED
B.L.M. AZ STATE OFFICE
FEB 14 1980
10:00 A.M.
PHOENIX, ARIZONA

AMC 76012

LODE CLAIM

TO ALL WHOM IT MAY CONCERN:

This Mining Claim, the name of which is the Shamrock Mining Claim, situate on lands belonging to the United States of America, and in which there are valuable mineral deposits, was entered upon and located for the purpose of exploration and purchase by McAlester Fuel Company, a Delaware corporation

(Locator must insert either "a citizen of the United States" or "who has declared his intention of becoming a citizen of the United States.")

the undersigned, on the 22 day of OCTOBER, 1969.

The length of this claim is 1497.75 feet, and 1 claim 1497.75 feet, in a N. 40° 28' 45" E. direction and No feet in a SW direction from the center of the discovery shaft, at which this notice is posted, lengthwise of the claim, together with 300.0 feet in width of the surface grounds, on each side of the center of said claim. The general course of the lode deposit and premises is from the SW to the NE

The claim is situated and located in the Walnut Grove Mining District, in Yavapai County, in the State of Arizona, about 7 miles in a SE direction from Kirkland Junction, Arizona. This claim is located in the NE 1/4, Sec. 14, T. 11 N., R. 4 W. The NW cor. bears S. 8° 16' 35" W., 3946.66 ft. from the E 1/4 cor., Sec. 11, T. 11 N., R. 4 W., G.&S.R.M.

The surface boundaries of the claim are marked upon the ground as follows: Beginning at 4" x 4" x 4' post

at ~~a point in a~~ ~~direction~~ ~~feet from~~ the discovery ~~shaft~~ monument (at which this notice is posted), being in the center of the SW end line of said claim; thence N. 52° 37' W., 300.0 feet to an iron post w/brass cap, being the SW corner of said claim; thence N. 40° 28' 45" E., 1497.75 feet to an iron post w/brass cap, being at the NW corner of said claim; thence S. 52° 37' E., 300.0 feet to a 4" x 4" x 4' post at the center of the NE end of said claim; thence S. 52° 37' E., 286.74 feet to an iron post w/brass cap being at the NE corner of said claim; thence S. 40° 28' 45" W., 1497.75 feet to an iron post w/brass cap at the SE corner of said claim; thence N. 52° 37' W., 286.75 feet to the place of beginning.

All done under the provisions of the laws of the United States, and the State of Arizona.

This is an amended Location Notice of the Shamrock Mining Claim, located by C. and R. B. McMahan on 10/20/03, recorded in Book 69, page 503, and amended by McAlester Fuel Co. on the 15th day of February, 1967, and recorded in Book 431 of Record of Mines, at page 137, in the office of the County Recorder of the aforesaid County of Yavapai to which reference is hereby made, and this amended Location Notice is made and posted to correct errors in the description in the said original Location Notice

Dated and posted on the grounds this 22 day of OCTOBER, 1969.

Any part of this lode in conflict with a patented claim is hereby excluded from this location.

McAlester Fuel Co.
Walter J. Coby Jr.

BOOK 573 PAGE 811

No. 87—AMENDED NOTICE OF MINING LOCATION

STATE OF ARIZONA, County of Yavapai—ss.
I do hereby certify that the within rum was filed and recorded at the request of Ford & Assoc.
on Nov. 7 A.D., 1969 at 3:00 o'clock P M. Book 573 Official Records
Page 811, Records of Yavapai County, Arizona.
WITNESS my hand and official seal the day and year first above written.

23882

NORMA R. MARQUART, County Recorder
By Patsy C Jenney, Deputy

INDEXED MICROFILMED

AMENDED

Notice of Mining Location

LODE CLAIM

TO ALL WHOM IT MAY CONCERN:

This Mining Claim, the name of which is the Shamrock Mining Claim, situate on lands belonging to the United States of America, and in which there are valuable mineral deposits, was entered upon and located for the purpose of exploration and purchase by McAlester Fuel Company, a Delaware corporation

(Locator must insert either "a citizen of the United States" or "who has declared his intention of becoming a citizen of the United States.")

the undersigned, on the 22 day of OCTOBER, 1969

The length of this claim is 1497.75 feet, and 1 claim 1497.75 feet, in a N. 40° 28' 45" E. direction and No feet in a SW direction from the center of the discovery shaft, at which this notice is posted, lengthwise of the claim, together with 300.0 feet in width of the surface grounds, on each side of the center of said claim. The general course of the lode deposit and premises is from the SW to the NE

The claim is situated and located in the Walnut Grove Mining District, in Yavapai County, in the State of Arizona, about 7 miles in a SE direction from Kirkland Junction, Arizona. This claim is located in the NE 1/4, Sec. 14, T. 11 N., R. 4 W. The NW cor. bears S. 8° 16' 35" W., 3946.66 ft. from the E 1/4 cor., Sec. 11, T. 11 N., R. 4 W., G.&S.R.M.

RECEIVED
B.L.M. AZ STATE OFFICE
OCT 17 1979
10:00 A.M.
PHOENIX, ARIZONA

The surface boundaries of the claim are marked upon the ground as follows: Beginning at 4" x 4" x 4' post

at ~~a point in a~~ ~~direction~~ ~~feet from~~ the discovery ~~shaft~~ monument (at which this notice is posted), being in the center of the SW end line of said claim; thence N. 52° 37' W., 300.0 feet to an iron post w/brass cap, being the SW corner of said claim; thence N. 40° 28' 45" E., 1497.75 feet to an iron post w/brass cap, being at the NW corner of said claim; thence S. 52° 37' E., 300.0 feet to a 4" x 4" x 4' post at the center of the NE end of said claim; thence S. 52° 37' E., 286.74 feet to an iron post w/brass cap being at the NE corner of said claim; thence S. 40° 28' 45" W., 1497.75 feet to an iron post w/brass cap at the SE corner of said claim; thence N. 52° 37' W., 286.75 feet to the place of beginning.

All done under the provisions of the laws of the United States, and the State of Arizona.

This is an amended Location Notice of the Shamrock Mining Claim, located by C. and R. B. McMahan on 10/20/03, recorded in Book 69, page 503, and amended by McAlester Fuel Co. on the 15th day of February, 1967, and recorded in Book 431 of Record of Mines, at page 137, in the office of the County Recorder of the aforesaid County of Yavapai to which reference is hereby made, and this amended Location Notice is made and posted to correct errors in the description in the said original Location Notice

Dated and posted on the grounds this 22 day of OCTOBER, 1969

Any part of this lode in conflict with a patented claim is hereby excluded from this location.

McAlester Fuel Co.
Walter J. Cobey Jr.

BOOK 573 PAGE 811

MAP FILED IN A MC

No. 87—AMENDED NOTICE OF MINING LOCATION

RECEIVED
B.L.M. AZ STATE OFFICE
OCT 17 1979
10:00 A.M.
PHOENIX, ARIZONA

STATE OF ARIZONA, County of Yavapai—ss. 5012

I do hereby certify that the within instrument was filed and recorded at the request of Robert Ford
on May 26 A.D., 1965 at 2:15 o'clock P M. Book 360 Official Records
Page 402, Records of Yavapai County, Arizona.
WITNESS my hand and official seal the day and year first above written.

FRANK C. BAUER, County Recorder.
By Evelyn D. Zaro, Deputy

NOTICE OF LOCATION

NOTICE IS HEREBY GIVEN, That the undersigned, having complied with the requirements of SECTION 2324 of the REVISED STATUTES of the United States, and the Local Laws, Customs and Regulations of this District, ha.. located Fifteen hundred feet in length by 600 feet in width, on this the ZONIA No. 2 Lode, Vein or Deposit, bearing Gold, Silver, Copper, Lead and other valuable minerals, situated IN SECTIONS 11 and 14, T. 11 N., R. 4 W.

in the WALNUT GROVE Mining District, YAVAPAI County, State of ARIZONA, the location being described and marked on the ground as follows, to-wit:

Beginning feet SOUTHWEST of this location (Discovery Monument, at the SOUTH end center monument, and running
thence N 51 W 300 feet to SOUTHWEST corner monument No. 1;
thence N 40 E 1500 feet to NORTHWEST corner monument No. 2;
thence S 51 E 300 feet to NORTH end center monument;
thence S 51 E 300 feet to NORTHEAST corner monument No. 3;
thence S 40 W 1500 feet to SOUTHEAST corner monument No. 4;
thence N 51 W 300 feet to place of beginning; including all Dips, Spurs, Angles and Variations THIS CLAIM IS BOUNDED ON THE SOUTHEAST BY THE UNION UNPATENTED MINING CLAIM, ON THE NORTH BY THE ZONIA No. 3. THIS CLAIM IS VALIDATED BY A DRILL HOLE ON THE ZONIA CLAIM LOCATED 1200 FEET TO THE SOUTHEAST. SAID DRILL HOLE IS MARKED AS PRESCRIBED BY LAW.

The above described Mining Claim shall be known as the ZONIA No. 2

Located this 5th day of MARCH, 19 65

NAMES OF LOCATORS:

Name ROBERT FORD Robert Ford Address FLAGSTAFF, ARIZONA
Name Address
Name Address

BOOK 360 PAGE 402

MAP FILED IN A MC 760

A MC 760

AMERICAN SELCO INCORPORATED

90 West Grove Street, Suite 100, Reno, Nevada 89509

SUPPLEMENTAL INFORMATION REQUIRED BY 43 U.S.C. §1744
AND 43 C.F.R. §3833.1-2

RECEIVED
B.L.M. AZ STATE OFFICE
OCT 17 1979
10:00 A.M.
PHOENIX, ARIZONA

A MC 760 13

Claim Name: Zonia 2

Type of Claim: Lode

When Located: 3/5/65

When Recorded: 5/26/65

Recorded at: Book: 360 Page: 402 County: Yavapai State: Arizona

Claim owner(s):

McAleser Fuel Co.
P.O. Box 907
209 East Wyandotte St.
McAlester, Oklahoma 74501

Minerals for which the claim was located: All locatable minerals

Location of claim or any part of the claim within the smallest legal subdivision of a section:

See claim map. The claim group is tied to a section corner by bearing and distance.

Township: 11 , ~~12~~ N Base & Meridian: G&SRM

Range: ~~3~~ , 4 W

Section(s): NE¼ 14

Walnut Creek Mining District

759 18

B.L.M. AZ STATE OFFICE
OCT 17 1979
10:00 A.M.
PHOENIX, ARIZONA

A MC 76014

5935

STATE OF ARIZONA, County of Yavapai—ss.

I do hereby certify that the within instrument was filed and recorded at the request of Robert Ford

on May 26 A.D., 1965 at 2:15 o'clock P M. Book 360 Official Records

Page 405, Records of Yavapai County, Arizona.

WITNESS my hand and official seal the day and year first above written.

FRANK C. BAUER, County Recorder.

By Evelyn D. Zars, Deputy

NOTICE OF LOCATION

NOTICE IS HEREBY GIVEN, That the undersigned, having complied with the requirements of SECTION 2324 of the REVISED STATUTES of the United States, and the Local Laws, Customs and Regulations of this District, has located Fifteen hundred feet in length by 600 feet in width, on this the ZONIA No. 5 Lode, Vein or Deposit, bearing Gold, Silver, Copper, Lead and other valuable minerals, situated IN SECTION 12, T. 11 N., R. 4 W.

in the WALNUT GROVE Mining District, YAVAPAI County, State of ARIZONA the location being described and marked on the ground as follows, to-wit:

Beginning feet SOUTHWEST of this location (Discovery Monument, at the SOUTH end center monument, and running

thence N 23-15 W 300 feet to SOUTHWEST corner monument No. 1;
thence N 55-20 E 1500 feet to NORTHWEST corner monument No. 2;
thence S 23-15 E 300 feet to NORTH end center monument;
thence S 23-15 E 300 feet to NORTHEAST corner monument No. 3;
thence S 55-20 W 1500 feet to SOUTHEAST corner monument No. 4;
thence N 23-15 W 300 feet to place of beginning; including all Dips, Spurs, Angles and Variations THIS CLAIM IS BOUNDED ON THE SOUTHEAST BY THE QUARTETTE PATENTED MINING CLAIM, ON THE NORTHWEST BY THE ZONIA No. 14, AND ON THE NORTH BY THE ZONIA No. 6. THIS CLAIMIS VALIDATED WITH A DRILL HOLE NEAR THIS POSTING. SAID DRILL HOLE IS MARKED AS PRESCRIBED BY LAW.

The above described Mining Claim shall be known as the ZONIA No. 5

Located this 5th day of MARCH, 1965

NAMES OF LOCATORS:

Name ROBERT FORD Robert Ford Address FLAGSTAFF, ARIZONA
Name Address
Name Address

BOOK 360 PAGE 405

MAP FILED IN A MC

RICAN SELCO INCORPORATED

90 West Grove Street, Suite 100, Reno, Nevada 89509

A MC 760

SUPPLEMENTAL INFORMATION REQUIRED BY 43 U.S.C. §1744
AND 43 C.F.R. §3833.1-2

RECEIVED
B.L.M. AZ STATE OFFICE
OCT 17 1979
10:00 A.M.
PHOENIX, ARIZONA

A MC 76014

Claim Name: Zonia 5

Type of Claim: Lode

When Located: 3/5/65

When Recorded: 5/26/65

Recorded at: Book: 360 Page: 405 County: Yavapai State: Arizona

Claim owner(s):

McAleser Fuel Co.
P.O. Box 907
209 East Wyandotte St.
McAlester, Oklahoma 74501

Minerals for which the claim was located: All locatable minerals

Location of claim or any part of the claim within the smallest legal subdivision of a section:

See claim map. The claim group is tied to a section corner by bearing and distance.

Township: 11 , ~~12~~ N

Base & Meridian: G&SRM

Range: ~~3~~ , 4 W

Section(s): SW 1/4 12

Walnut Creek Mining District

MC 75918

RECEIVED
B.L.M. AZ STATE OFFICE
OCT 17 1979
10:00 A.M.
PHOENIX, ARIZONA

A MC 76015

5916

STATE OF ARIZONA, County of Yavapai—ss.

I do hereby certify that the within instrument was filed and recorded at the request of Robert Ford

on May 26 A.D., 1965 at 2:15 o'clock P M. Book 360 Official Records

Page 406, Records of Yavapai County, Arizona.

WITNESS my hand and official seal the day and year first above written.

FRANK C. BAUER, County Recorder.

By Evelyn D. Zart, Deputy

INDEXED

NOTICE OF LOCATION

NOTICE IS HEREBY GIVEN, That the undersigned, having complied with the requirements of SECTION 2324 of the REVISED STATUTES of the United States, and the Local Laws, Customs and Regulations of this District, ha..s located Fifteen hundred feet in length by 600 feet in width, on this the ZONIA No. 6 Lode, Vein or Deposit, bearing Gold, Silver, Copper, Lead and other valuable minerals, situated NEAR THE CENTER OF SECTION 12, T. 11 N., R. 4 W.

in the walnut grove Mining District, YAVAPAI County, State of ARIZONA, the location being described and marked on the ground as follows, to-wit:

Beginning feet SOUTHWEST of this location (Discovery Monument, at the SOUTH end center monument, and running

thence N 23-15 W 300 feet to SOUTHWEST corner monument No. 1;

thence N 68 E 1500 feet to NORTHWEST corner monument No. 2;

thence S 23-15 E 300 feet to NORTH end center monument;

thence S 23-15 E 300 feet to NORTHEAST corner monument No. 3;

thence S 68 W 1500 feet to SOUTHEAST corner monument No. 4;

thence N 23-15 W 300 feet to place of beginning; including all Dips, Spurs, Angles and Variations THIS CLAIM IS BOUNDED ON THE SOUTHEAST BY THE FOUNTAIN PATENTED MINING CLAIM, ON THE NORTHEAST BY THE LONE PINE PATENTED MINING CLAIM, AND ON THE SOUTHWEST BY THE ZONIA No. 5. THIS CLAIM IS VALIDATED BY A DRILL HOLE LOCATED ON ZONIA No. 5. SAID DRILL HOLE IS MARKED AS PRESCRIBED BY LAW.

The above described Mining Claim shall be known as the ZONIA No. 6

Located this 5th day of MARCH, 19 65

NAMES OF LOCATORS:

Name ROBERT FORD Address FLAGSTAFF, ARIZONA

Name Robert Ford Address BOOK 360 PAGE 406

Name Address

MAP FILED IN A ML

A MC 76015

AMERICAN SELCO INCORPORATED

90 West Grove Street, Suite 100, Reno, Nevada 89509

SUPPLEMENTAL INFORMATION REQUIRED BY 43 U.S.C. §1744
AND 43 C.F.R. §3833.1-2

RECEIVED
B.L.M. AZ STATE OFFICE
OCT 17 1979
10:00 A.M.
PHOENIX, ARIZONA

A MC 76015

Claim Name: Zonia 6

Type of Claim: Lode

When Located: 3/5/65

When Recorded: 5/26/65

Recorded at: Book: 360 Page: 406 County: Yavapai State: Arizona

Claim owner(s):

McAleser Fuel Co.
P.O. Box 907
209 East Wyandotte St.
McAlester, Oklahoma 74501

Minerals for which the claim was located: All locatable minerals

Location of claim or any part of the claim within the smallest legal subdivision of a section:

See claim map. The claim group is tied to a section corner by bearing and distance.

Township: 11 , ~~12~~ N Base & Meridian: G&SRM

Range: ~~3~~ , 4 W

Section(s): NW1/4 12

Walnut Creek Mining District

5918

RECEIVED
B.L.M. AZ STATE OFFICE
OCT 17 1979
10:00 A.M.
PHOENIX, ARIZONA

A MC 76016

5847

STATE OF ARIZONA, County of Yavapai—ss.

I do hereby certify that the within instrument was filed and recorded at the request of Robert Ford on May 26 A.D., 1965 at 2:15 o'clock P M. Book 360 Official Records Page 407, Records of Yavapai County, Arizona.

WITNESS my hand and official seal the day and year first above written.

FRANK C. BAUER, County Recorder.

By Evelyn D. Zaro, Deputy

NOTICE OF LOCATION

NOTICE IS HEREBY GIVEN, That the undersigned, having complied with the requirements of SECTION 2324 of the REVISED STATUTES of the United States, and the Local Laws, Customs and Regulations of this District, has located Fifteen hundred feet in length by 600 feet in width, on this the ZONIA No. 7 Lode, Vein or Deposit, bearing Gold, Silver, Copper, Lead and other valuable minerals, situated SEC. 12, T. 11 N., R. 4 W.

in the WALNUT GROVE Mining District, YAVAPAI County, State of ARIZONA, the location being described and marked on the ground as follows, to-wit:

Beginning 100 feet NORTHEAST of this location (Discovery Monument, at the NORTH end center monument, and running

thence N 22 W 300 feet to NORTHWEST corner monument No. 1;
thence S 60 W 1500 feet to SOUTHWEST corner monument No. 2;
thence S 22 E 300 feet to SOUTH end center monument;
thence S 22 E 300 feet to SOUTHEAST corner monument No. 3;
thence N 60 E 1500 feet to NORTHEAST corner monument No. 4;
thence N 22 W 300 feet to place of beginning; including all Dips, Spurs, Angles and Variations THIS CLAIM IS BOUNDED ON THE SOUTHEAST SIDELINE BY THE LONE PINE PATENTED MINING CLAIM, ON THE NORTHEAST BY THE ZONIA No. 8, AND IS VALIDATED BY THE DRILL HOLE ON ZONIA No. 10. SAID DRILL HOLE IS MARKED AS PRESCRIBED BY LAW.

The above described Mining Claim shall be known as the ZONIA No. 7

Located this 4th day of MARCH, 1965

NAMES OF LOCATORS:

Name ROBERT FORD Address FLAGSTAFF, ARIZONA
Name Robert Ford Address
Name Address BOOK 360 PAGE 407

A MC 760

MAP FILED IN

A MC 760.

AMERICAN SELCO INCORPORATED

90 West Grove Street, Suite 100, Reno, Nevada 89509

SUPPLEMENTAL INFORMATION REQUIRED BY 43 U.S.C. §1744
AND 43 C.F.R. §3833.1-2

RECEIVED
B.L.M. AZ STATE OFFICE
OCT 17 1979
10:00 A.M.
PHOENIX, ARIZONA

A MC 760 16

Claim Name: Zonia 7

Type of Claim: Lode

When Located: 3/4/65

When Recorded: 5/26/65

Recorded at: Book: 360 Page: 407 County: Yavapai State: Arizona

Claim owner(s):

McAleser Fuel Co.
P.O. Box 907
209 East Wyandotte St.
McAlester, Oklahoma 74501

Minerals for which the claim was located: All locatable minerals

Location of claim or any part of the claim within the smallest legal subdivision of a section:

See claim map. The claim group is tied to a section corner by bearing and distance.

Township: 11 , ~~12~~ N Base & Meridian: G&SRM

Range: ~~3~~ , 4 W

Section(s): NE 1/4 12

Walnut Creek Mining District

5918 MC

RECEIVED
B.L.M. STATE OFFICE
OCT 17 1979
10:00 A.M.
PHOENIX, ARIZONA

A MC 76017

STATE OF ARIZONA, County of Yavapai—ss.

I do hereby certify that the within instrument was filed and recorded at the request of Robert Ford

on May 26 A.D., 1965 at 2:15 o'clock P M. Book 360 Official Records

Page 408, Records of Yavapai County, Arizona.

WITNESS my hand and official seal the day and year first above written.

FRANK C. BAUER, County Recorder.

By Evelyn D. Ford, Deputy

NOTICE OF LOCATION

NOTICE IS HEREBY GIVEN, That the undersigned, having complied with the requirements of SECTION 2324 of the REVISED STATUTES of the United States, and the Local Laws, Customs and Regulations of this District, has located Fifteen hundred feet in length by 600 feet in width, on this the ZONIA No. 8 Lode, Vein or Deposit, bearing Gold, Silver, Copper, Lead and other valuable minerals, situated NEAR THE NORTHEAST CORNER OF SEC. 12, t. 11 N., R. 4 W.

in the WALNUT GROVE Mining District, YAVAPAI County, State of ARIZONA, the location being described and marked on the ground as follows, to-wit:

Beginning 100 feet SOUTHWEST of this location (Discovery Monument, at the SOUTH end center monument, and running

thence N 22 W 300 feet to SOTHWEST corner monument No. 1;

thence N 60 E 1500 feet to NORTHWEST corner monument No. 2;

thence S 22 E 300 feet to NORTH end center monument;

thence S 22 E 300 feet to NORTHEAST corner monument No. 3;

thence S 60 W 1500 feet to SOUTH corner monument No. 4;

thence N 22 W 300 feet to place of beginning; including all Dips, Spurs, Angles and Variations THIS CLAIM IS BOUNDED ON THE SOUTHEAST BY ZONIA No. 9, ON THE SOUTHWEST BY THE ZONIA No. 7 END LINE, THE SOUTHEAST CORNER OF THIS CLAIM IS AT THE NORTHEAST CORNER OF THE LONE PINE PATENTED CLAIM, AND IS VALIDATED BY A DRILL HOLE ON THE ZONIA No. 10 CLAIM. SAID DRILL HOLE IS MARKED AS PRESCRIBED BY LAW.

The above described Mining Claim shall be known as the ZONIA No. 8

Located this 4th day of MARCH, 1965

NAMES OF LOCATORS:

Name ROBERT FORD Address FLAGSTAFF, ARIZONA

Name Robert Ford Address

Name Address

BOOK 360 PAGE 408

A MC 76017

MAP FILED IN A MC

MC 760

AMERICAN SELCO INCORPORATED

90 West Grove Street, Suite 100, Reno, Nevada 89509

SUPPLEMENTAL INFORMATION REQUIRED BY 43 U.S.C. §1744
AND 43 C.F.R. §3833.1-2

A MC 760017

Claim Name: Zonia 8

Type of Claim: Lode

When Located: 3/4/65

When Recorded: 5/26/65

Recorded at: Book: 360 Page: 408 County: Yavapai State: Arizona

Claim owner(s):

McAleser Fuel Co.
P.O. Box 907
209 East Wyandotte St.
McAlester, Oklahoma 74501

RECEIVED
B.L.M. AZ STATE OFFICE
OCT 17 1979
10:00 A.M.
PHOENIX, ARIZONA

Minerals for which the claim was located: All locatable minerals

Location of claim or any part of the claim within the smallest legal subdivision of a section:

See claim map. The claim group is tied to a section corner by bearing and distance.

Township: 11 , ~~12~~ N Base & Meridian: G&SRM

Range: ~~3~~ , 4 W

Section(s): NE¼ 12

Walnut Creek Mining District

A MC 759918

RECEIVED
B.L.M. AZ STATE OFFICE
OCT 17 1979
10:00 A.M.
PHOENIX, ARIZONA

A MC 76018

STATE OF ARIZONA, County of Yavapai—ss.

I do hereby certify that the within instrument was filed and recorded at the request of Robert Ford

on May 26 A.D., 1965 at 2:15 o'clock P M. Book 360 Official Records

Page 409, Records of Yavapai County, Arizona.

WITNESS my hand and official seal the day and year first above written.

FRANK C. BAUER, County Recorder.

By Evelyn D. Jarvis, Deputy

NOTICE IS HEREBY GIVEN. That the undersigned, having complied with the requirements of SECTION 2324 of the REVISED STATUTES of the United States, and the Local Laws, Customs and Regulations of this District, has located Fifteen hundred feet in length by 600 feet in width, on this the ZONIA No.9 Lode, Vein or Deposit, bearing Gold, Silver, Copper, Lead and other valuable minerals, situated IN SECTIONS 7, T. 11 N., R. 3 W.; and 12, T. 11 N., R. 4 W. ABOUT ONE*HALF MILE EAST OF THE ZONIA CAMP ON FRENCH GULCH.

in the WALNUT GROVE Mining District, YAVAPAI County, State of ARIZONA, the location being described and marked on the ground as follows, to-wit:

Beginning 100 feet SOUTHWEST OF of this location (Discovery Monument, at the SOUTH end center monument, and running

thence N 22 W 300 feet to SOUTHWEST corner monument No. 1;

thence N 60 E 1500 feet to NORTHWEST corner monument No. 2;

thence S 22 E 300 feet to NORTH end center monument;

thence S 22 E 300 feet to NORTHEAST corner monument No. 3;

thence S 60 W 1500 feet to SOUTHEAST corner monument No. 4;

thence N 22 W 300 feet to place of beginning; including all Dips, Spurs, Angles and Variations THIS CLAIM IS BOUNDED ON THE SOUTHWEST BY THE LONE PINE PATENTED MINING CLAIM, ON THE SOUTHEAST BY THE ZONIA No. 10, AND ON THE NORTHWEST BY THE ZONIA No. 8. MINERAL DISCOVERY IS 200 FEET SOUTHWEST AND THE CLAIM IS VALIDATED BY A DRILL HOLE ON THE ZONIA No. 10, SAID DRILL HOLE IS MARKED AS PRESCRIBED BY LAW.

The above described Mining Claim shall be known as the ZONIA No. 9

Located this 4th day of MARCH, 1965

NAMES OF LOCATORS:

Name ROBERT FORD Address FLAGSTAFF, ARIZONA

Name Address

Name Address

BOOK 360 PAGE 409

NOTICE OF LOCATION

MAP FILED IN A

A MC 760

AMERICAN SELCO INCORPORATED

90 West Grove Street, Suite 100, Reno, Nevada 89509

SUPPLEMENTAL INFORMATION REQUIRED BY 43 U.S.C. §1744
AND 43 C.F.R. §3833.1-2

A MC 760

Claim Name: Zonia 9

Type of Claim: Lode

When Located: 3/4/65

When Recorded: 5/26/65

Recorded at: Book: 360 Page: 409 County: Yavapai State: Arizona

RECEIVED
B.L.M. AZ STATE OFFICE
OCT 17 1979
10:00 A.M.
PHOENIX, ARIZONA

Claim owner(s):

McAleser Fuel Co.
P.O. Box 907
209 East Wyandotte St.
McAlester, Oklahoma 74501

Minerals for which the claim was located: All locatable minerals

Location of claim or any part of the claim within the smallest legal subdivision of a section:

See claim map. The claim group is tied to a section corner by bearing and distance.

Township: 11 , ~~12~~ N Base & Meridian: G&SRM

Range: ~~3~~ , 4 W

Section(s): NE¼ 12

Walnut Creek Mining District

RECEIVED
B.L.M. AZ STATE OFFICE

OCT 17 1979

10:00 A.M.
PHOENIX, ARIZONA

A MC 76019

STATE OF ARIZONA, County of Yavapai—ss. 5850

I do hereby certify that the within instrument was filed and recorded at the request of Robert Ford
on May 26 A.D., 1965 at 2:15 o'clock P M. Book 360 Official Records
Page 410, Records of Yavapai County, Arizona.
WITNESS my hand and official seal the day and year first above written.

FRANK C. BAUER, County Recorder.
By Evelyn D. Zaro, Deputy

INDEXED

NOTICE IS HEREBY GIVEN, That the undersigned, having complied with the requirements of SECTION 2324 of the REVISED STATUTES of the United States, and the Local Laws, Customs and Regulations of this District, has located Fifteen hundred feet in length by 600 feet in width, on this the ZONIA No. 10 Lode, Vein or Deposit, bearing Gold, Silver, Copper, Lead and other valuable minerals, situated IN SECTIONS 7, T. 11 N., R. 3 W., and 12, T. 11 N., R. 4 W.

in the WALNUT GROVE Mining District, YAVAPAI County, State of ARIZONA, the location being described and marked on the ground as follows, to-wit:

Beginning 200 feet SOUTHWEST of this location (Discovery Monument, at the SOUTH end center monument, and running
thence N 22 W 300 feet to SOUTHWEST corner monument No. 1;
thence N 60 E 1500 feet to NORTHWEST corner monument No. 2;
thence S 22 E 300 feet to NORTH end center monument;
thence S 22 E 300 feet to NORTHEAST corner monument No. 3;
thence S 60 W 1500 feet to SOUTHEAST corner monument No. 4;
thence N 22 W 300 feet to place of beginning; including all Dips, Spurs, Angles and Variations THIS CLAIM IS BOUNDED ON THE SOUTHWEST BY THE SUNFLOWER PATENTED MINING CLAIM, ON THE SOUTHEAST BY THE ZONIA No. 11, ON THE NORTHWEST BY THE ZONIA No. 9. RECORDED WITH PLAT AND VALIDATED WITH DRILL HOLE LOCATED NEAR THIS POSTING. SAID DRILL HOLE IS MARKED AS PRESCRIBED BY LAW.

The above described Mining Claim shall be known as the ZONIA No. 10

Located this 4th day of MARCH, 1965

NAMES OF LOCATORS:

Name ROBERT FORD Robert Ford Address FLAGSTAFF, ARIZONA
Name ..... Address .....
Name ..... Address .....

BOOK 360 PAGE 410

NOTICE OF LOCATION

NOTICE OF LOCATION

MAP FILED IN A MC 760

A MC 760

AMERICAN SELCO INCORPORATED

90 West Grove Street, Suite 100, Reno, Nevada 89509

A MC 760

SUPPLEMENTAL INFORMATION REQUIRED BY 43 U.S.C. §1744
AND 43 C.F.R. §3833.1-2

RECEIVED
B.L.M. AZ STATE OFFICE
OCT 17 1979
10:00 A.M.
PHOENIX, ARIZONA

A MC 760 19

Claim Name: Zonia 10

Type of Claim: Lode

When Located: 3/4/65

When Recorded: 5/26/65

Recorded at: Book: 360 Page: 410 County: Yavapai State: Arizona

Claim owner(s):

McAleser Fuel Co.
P.O. Box 907
209 East Wyandotte St.
McAlester, Oklahoma 74501

Minerals for which the claim was located: All locatable minerals

Location of claim or any part of the claim within the smallest legal subdivision of a section:

See claim map. The claim group is tied to a section corner by bearing and distance.

Township: 11 , ~~12~~ N Base & Meridian: G&SRM

Range: ~~3~~ , 4 W

Section(s): NE¼ 12

Walnut Creek Mining District

MC 818

RECEIVED
B.L.M. AZ STATE OFFICE
OCT 17 1979
10:00 A.M.
PHOENIX, ARIZONA

A MC 6020

STATE OF ARIZONA, County of Yavapai—ss. 5851

I do hereby certify that the within instrument was filed and recorded at the request of Robert Ford
on May 26 A.D., 1965 at 2:15 o'clock P M. Book 360 Official Records
Page 411, Records of Yavapai County, Arizona.
WITNESS my hand and official seal the day and year first above written.

FRANK C. BAUER, County Recorder.
By Evelyn D. Zaro, Deputy

NOTICE IS HEREBY GIVEN, That the undersigned, having complied with the requirements of SECTION 2324 of the REVISED STATUTES of the United States, and the Local Laws, Customs and Regulations of this District, ha.s located Fifteen hundred feet in length by 600 feet in width, on this the ZONIA No. 11 Lode, Vein or Deposit, bearing Gold, Silver, Copper, Lead and other valuable minerals, situated IN SECTIONS 12, T. 11 N., R. 4 W.; and 7, T. 11 N., R. 3 W.

in the WALNUT GROVE YAVAPAI Mining District, County, State of ARIZONA,
the location being described and marked on the ground as follows, to-wit:

Beginning 100 feet SOUTHWEST of this location (Discovery Monument, at the SOUTH end center monument, and running
thence N 52½ W 300 feet to SOUTHWEST corner monument No. 1;
thence N 60 E 1500 feet to NORTHWEST corner monument No. 2;
thence S 52½ E 300 feet to NORTH end center monument;
thence S 52½ E 300 feet to NORTHEAST corner monument No. 3;
thence S 60 W 1500 feet to SOUTHEAST corner monument No. 4;
thence N 52½ W 300 feet to place of beginning; including all Dips, Spurs, Angles and Variations THIS CLAIM IS BOUNDED ON THE SOUTHWEST END LINE BY THE FRACTION AND IRON HAT PATENTED MINING CLAIMS, ON THE NORTHWEST BY THE ZONIA No. 10, AND IS VALIDATED BY A DRILL HOLE ON THE ZONIA No. 10. SAID DRILL HOLE IS MARKED AS PRESCRIBED BY LAW.

The above described Mining Claim shall be known as the ZONIA No. 11

Located this 4th day of MARCH, 1965

NAMES OF LOCATORS:

Name ROBERT FORD — Address FLAGSTAFF, ARIZONA
Name — Address
Name — Address

BOOK 360 PAGE 411

A MC 760 / NOTICE OF LOCATION

MAP FILED

AMERICAN SELCO INCORPORATED

90 West Grove Street, Suite 100, Reno, Nevada 89509

A MC 760

SUPPLEMENTAL INFORMATION REQUIRED BY 43 U.S.C. §1744
AND 43 C.F.R. §3833.1-2

RECEIVED
B.L.M. AZ STATE OFFICE
OCT 17 1979
10:00 A.M.
PHOENIX, ARIZONA

A MC 760020

Claim Name: Zonia 11

Type of Claim: Lode

When Located: 3/4/65

When Recorded: 5/26/65

Recorded at: Book: 360 Page: 411 County: Yavapai State: Arizona

Claim owner(s):

McAleser Fuel Co.
P.O. Box 907
209 East Wyandotte St.
McAlester, Oklahoma 74501

Minerals for which the claim was located: All locatable minerals

Location of claim or any part of the claim within the smallest legal subdivision of a section:

See claim map. The claim group is tied to a section corner by bearing and distance.

Township: 11 , ~~12~~ N Base & Meridian: G&SRM

Range: 3 , ~~4~~ W

Section(s): NW 1/4 7

Walnut Creek Mining District

A MC

RECEIVED
B.L.M. AZ S E OFFICE

OCT 17 1979

10:00 A.M.
PHOENIX, ARIZONA

A MC 76021

STATE OF ARIZONA, County of Yavapai—ss. 5954

I do hereby certify that the within instrument was filed and recorded at the request of Robert Ford
on May 26 A.D., 1965 at 2:15 o'clock P M. Book 360 Official Records
Page 414, Records of Yavapai County, Arizona.
WITNESS my hand and official seal the day and year first above written.

FRANK C. BAUER, County Recorder.
By Evelyn D. Zard, Deputy

INDEXED

NOTICE OF LOCATION

NOTICE IS HEREBY GIVEN, That the undersigned, having complied with the requirements of SECTION 2324 of the REVISED STATUTES of the United States, and the Local Laws, Customs and Regulations of this District, ha.. located Fifteen hundred feet in length by 600 feet in width, on this the ZONIA No. 14 Lode, Vein or Deposit, bearing Gold, Silver, Copper, Lead and other valuable minerals, situated IN SECTION 12, T. 11 N., R. 4 W.

in the WALNUT GROVE Mining District, YAVAPAI County, State of ARIZONA, the location being described and marked on the ground as follows, to-wit:

Beginning 900 feet SOUTHWEST of this location (Discovery Monument, at the SOUTH end center monument, and running

thence N 23-15 W 300 feet to SOUTHWEST corner monument No. 1;
thence N 55-20 E 1500 feet to NORTHWEST corner monument No. 2;
thence S 23-15 E 300 feet to NORTH end center monument;
thence S 23-15 E 300 feet to NORTHEAST corner monument No. 3;
thence S 55-20 W 1500 feet to SOUTHEAST corner monument No. 4;
thence N 23-15 W 300 feet to place of beginning; including all Dips, Spurs, Angles and Variations THIS CLAIM IS BOUNDED ON THE SOUTHEAST BY THE ZONIA No. 5, ON THE NORTH BY THE ZONIA No. 15. THIS CLAIM IS VALIDATED BY THE DRILL HOLE ON ZONIA No. 5. SAID DRILL HOLE IS MARKED AS PRESCRIBED BY LAW.

The above described Mining Claim shall be known as the ZONIA No. 14

Located this 5th day of MARCH, 19 65

NAMES OF LOCATORS:

Name ROBERT FORD Address FLAGSTAFF, ARIZONA
Name Address
Name Address BOOK 360 PAGE 414

MAP FILED IN A

AMERICAN SELCO INCORPORATED
90 West Grove Street, Suite 100, Reno, Nevada 89509

A MC 760

SUPPLEMENTAL INFORMATION REQUIRED BY 43 U.S.C. §1744
AND 43 C.F.R. §3833.1-2

Claim Name: Zonia 14

Type of Claim: Lode

When Located: 3/5/65

When Recorded: 5/26/65

Recorded at: Book: 360 Page: 414 County: Yavapai State: Arizona

RECEIVED
B.L.M. AZ STATE OFFICE
OCT 17 1979
10:00 A.M.
PHOENIX, ARIZONA

Claim owner(s):

McAleser Fuel Co.
P.O. Box 907
209 East Wyandotte St.
McAlester, Oklahoma 74501

Minerals for which the claim was located: All locatable minerals

Location of claim or any part of the claim within the smallest legal subdivision of a section:

See claim map. The claim group is tied to a section corner by bearing and distance.

Township: 11 , ~~12~~ N Base & Meridian: G&SRM

Range: ~~3~~ , 4 W

Section(s): NW 1/4 12

Walnut Creek Mining District

A MC 760

RECEIVED
B.L.M. AZ STATE OFFICE
OCT 17 1979
10:00 A.M.
PHOENIX, ARIZONA

A MC 76022

STATE OF ARIZONA, County of Yavapai, ss. 5855

I do hereby certify that the within instrument was filed and recorded at the request of Robert Ford

on May 26 A.D., 1965 at 2:15 o'clock P M. Book 360 Official Records

Page 415, Records of Yavapai County, Arizona.

WITNESS my hand and official seal the day and year first above written.

FRANK C. BAUER, County Recorder.

By Evelyn D. Zarr, Deputy

NOTICE OF LOCATION

NOTICE IS HEREBY GIVEN, That the undersigned, having complied with the requirements of SECTION 2324 of the REVISED STATUTES of the United States, and the Local Laws, Customs and Regulations of this District, has located Fifteen hundred feet in length by 600 feet in width, on this the ZONIA No. 15 Lode, Vein or Deposit, bearing Gold, Silver, Copper, Lead and other valuable minerals, situated NEAR THE CENTER OF SECTION 12, T. 11 N., R. 4 W. in the WALNUT GROVE Mining District, YAVAPAI County, State of ARIZONA, the location being described and marked on the ground as follows, to-wit:

Beginning 300 feet SOUTH/EST of this location (Discovery Monument, at the end center monument, and running

thence N 23 - 15 W 300 feet to SOUTH/EST corner monument No. 1;

thence N 68 E 1500 feet to NORTH/EST corner monument No. 2;

thence S 23 - 15 E 300 feet to NORTH end center monument;

thence S 23 - 15 E 300 feet to NORTHEAST corner monument No. 3;

thence S 68 W 1500 feet to SOUTHEAST corner monument No. 4;

thence N 23 - 15 W 300 feet to place of beginning; including all Dips, Spurs, Angles and Variations THIS CLAIM IS BOUNDED ON THE SOUTH/EST BY ZONIA NO. 14, ON THE SOUTHEAST BY ZONIA NO. 6, AND ON THE NORTHEAST BY ZONIA NO. 7. THIS CLAIM IS VALIDATED BY A DRILL HOLE LOCATED ON ZONIA NO. 5. SAID DRILL HOLE IS MARKED AS PRESCRIBED BY LAW.

The above described Mining Claim shall be known as the ZONIA NO. 15

Located this 5th day of MARCH, 1965

NAMES OF LOCATORS:

Name ROBERT FORD Address FLAGSTAFF, ARIZONA

Name Robert Ford Address

Name Address BOOK 360 PAGE 415

MAP FILED IN A MC 76022

AMERICAN SELCO INCORPORATED
90 West Grove Street, Suite 100, Reno, Nevada 89509

A MC 760

SUPPLEMENTAL INFORMATION REQUIRED BY 43 U.S.C. §1744
AND 43 C.F.R. §3833.1-2

A MC 760022

Claim Name: Zonia 15

Type of Claim: Lode

When Located: 3/5/65

When Recorded: 5/26/65

Recorded at: Book: 360 Page: 415 County: Yavapai State: Arizona

RECEIVED
B.L.M. AZ STATE OFFICE
OCT 17 1979
10:00 A.M.
PHOENIX, ARIZONA

Claim owner(s):

McAleser Fuel Co.
P.O. Box 907
209 East Wyandotte St.
McAlester, Oklahoma 74501

Minerals for which the claim was located: All locatable minerals

Location of claim or any part of the claim within the smallest legal subdivision of a section:

See claim map. The claim group is tied to a section corner by bearing and distance.

Township: 11 , ~~12~~ N Base & Meridian: G&SRM

Range: ~~3~~ , 4 W

Section(s): NW 1/4 12

Walnut Creek Mining District

MC 59118

RECEIVED
B.L.M. AZ STATE OFFI
OCT 17 1979
10:00 A.M.
PHOENIX, ARIZONA

A MC 76023

6078

STATE OF ARIZONA, County of Yavapai—ss.
I do hereby certify that the within instrument was filed and recorded at the request of Robert Ford
on June 8 A.D., 1965 at 3:15 o'clock P M. Book 361 Official Records
Page 522, Records of Yavapai County, Arizona.
WITNESS my hand and official seal the day and year first above written.

FRANK C. BAUER, County Recorder.
By Hermine Trumbach Deputy.

INDEXED

A MC 76023

NOTICE OF LOCATION

NOTICE IS HEREBY GIVEN, That the undersigned, having complied with the requirements of SECTION 2324 of the REVISED STATUTES of the United States, and the Local Laws, Customs and Regulations of this District, has located Fifteen hundred feet in length by 600 feet in width, on this the ZONIA NO. 16 Lode, Vein or Deposit, bearing Gold, Silver, Copper, Lead and other valuable minerals, situated NEAR THE WEST ¼ CORNER SECTION 7, T. 11 N., R. 3 W.

in the WALNUT GROVE Mining District, YAVAPAI County, State of ARIZONA, the location being described and marked on the ground as follows, to-wit:

Beginning ____ feet NORTHEAST of this location (Discovery Monument, at the NORTH end center monument, and running

thence S 52½ E 300 feet to NORTHEAST corner monument No. 1;
thence S 60 W 1500 feet to SOUTHEAST corner monument No. 2;
thence N 52½ W 300 feet to SOUTH end center monument;
thence N 52½ W 300 feet to southwest corner monument No. 3;
thence N 60 E 1500 feet to NORTHWEST corner monument No. 4;
thence S 52½ E 300 feet to place of beginning; including all Dips, Spurs, Angles and Variations THIS CLAIM IS BOUNDED ON THE NORTHWEST BY THE ZONIA NO. 11 AND ON THE SOUTHWEST BY THE ZONIA NO. 17 AND THE PATENTED IRON HAT CLAIM. THIS CLAIM IS VALIDATED BY A DRILL HOLE ON THE ZONIA NO. 10. SAID DRILL HOLE IS MARKED AS PRESCRIBED BY LAW.

The above described Mining Claim shall be known as the ZONIA NO. 16

Located this 17th day of MAY, 1965

NAMES OF LOCATORS:

Name ROBERT FORD Address FLAGSTAFF, ARIZONA
Name Robert Ford Address
Name Address

BOOK 361 PAGE 522

MAP FILED

AMERICAN SELCO INCORPORATED

90 West Grove Street, Suite 100, Reno, Nevada 89509

A MC 760

SUPPLEMENTAL INFORMATION REQUIRED BY 43 U.S.C. §1744
AND 43 C.F.R. §3833.1-2

A MC 76023

Claim Name: Zonia 16

Type of Claim: Lode

When Located: 5/17/65

When Recorded: 6/8/65

Recorded at: Book: 361 Page: 522 County: Yavapai State: Arizona

Claim owner(s):

McAlester Fuel Co.
P.O. Box 907
209 East Wyandotte St.
McAlester, Oklahoma 74501

Minerals for which the claim was located: All locatable minerals

Location of claim or any part of the claim within the smallest legal subdivision of a section:

See claim map. The claim group is tied to a section corner by bearing and distance.

RECEIVED
B.L.M. AZ STATE OFFICE
OCT 17 1979
10:00 A.M.
PHOENIX, ARIZONA

Township: 11 , ~~12~~ N Base & Meridian: G&SRM

Range: ~~3~~ , 4 W

Section(s): SE 1/4 1

Walnut Creek Mining District

918 AMC

RECEIVED
B.L.M. AZ STATE [illegible]ICE

OCT 17 1979

10:00 A.M.
PHOENIX, ARIZONA

~~A MC 760~~

6280

STATE OF ARIZONA, County of Yavapai—ss.

I do hereby certify that the within instrument was filed and recorded at the request of Robert Ford on June 8 A.D., 1965 at 3:15 o'clock P M. Book 361 Official Records Page 524, Records of Yavapai County, Arizona.

WITNESS my hand and official seal the day and year first above written.

FRANK C. BAUER, County Recorder.
By Hermine Trumback Deputy

INDEX

NOTICE OF LOCATION

NOTICE IS HEREBY GIVEN, That the undersigned, having complied with the requirements of SECTION 2324 of the REVISED STATUTES of the United States, and the Local Laws, Customs and Regulations of this District, has located Fifteen hundred feet in length by 600 feet in width, on this the ZONIA NO. 17 Lode, Vein or Deposit, bearing Gold, Silver, Copper, Lead and other valuable minerals, situated IN THE SE¼ OF SECTION 12, T. 11 N., R. 4 W.; and THE SW¼ OF SECTION 7, T.11 N., R. 3 W.

in the WALNUT GROVE Mining District, YAVAPAI County, State of ARIZONA, the location being described and marked on the ground as follows, to-wit:

Beginning ..... feet NORTHEAST of this location (Discovery Monument, at the NORTH end center monument, and running

thence S 51 E 300 feet to NORTHEAST corner monument No. 1;
thence S 45 E 1500 feet to SOUTHEAST corner monument No. 2;
thence N 51 W 300 feet to SOUTH end center monument;
thence N 51 W 300 feet to SOUTHWEST corner monument No. 3;
thence N 45 E 1500 feet to NORTHWEST corner monument No. 4;
thence S 51 E 300 feet to place of beginning; including all Dips, Spurs, Angles and Variations THIS CLAIM IS BOUNDED ON THE NORTHWEST BY THE IRON HAT PATENTED CLAIM, ON THE SOUTHWEST BY THE ZONIA NO. 18 AND THE ARRASTRA PATENTED CLAIM. THIS CLAIM IS VALIDATED BY A DRILL HOLE NEAR THE NORTHWEST CORNER OF THE ZONIA No. 18. SAID DRILL HOLE IS MARKED AS PRESCRIBED BY LAW.

The above described Mining Claim shall be known as the ZONIA NO. 17

Located this 17th day of MAY, 1965

NAMES OF LOCATORS:

Name ROBERT FORD Address FLAGSTAFF, ARIZONA
Name Address
Name Robert Ford Address

BOOK 361 PAGE 524

A MC 76024

A MC 75

MAP FILED IN A

AMERICAN SELCO INCORPORATED

90 West Grove Street, Suite 100, Reno, Nevada 89509

SUPPLEMENTAL INFORMATION REQUIRED BY 43 U.S.C. §1744
AND 43 C.F.R. §3833.1-2

RECEIVED
B.L.M. AZ STATE OFFICE
OCT 17 1979
10:00 A.M.
PHOENIX, ARIZONA

Claim Name: Zonia 17

Type of Claim: Lode

When Located: 5/17/65

When Recorded: 6/8/65

Recorded at: Book: 361 Page: 524 County: Yavapai State: Arizona

Claim owner(s):

McAleser Fuel Co.
P.O. Box 907
209 East Wyandotte St.
McAlester, Oklahoma 74501

Minerals for which the claim was located: All locatable minerals

Location of claim or any part of the claim within the smallest legal subdivision of a section:

See claim map. The claim group is tied to a section corner by bearing and distance.

Township: 11 , ~~12~~ N Base & Meridian: G&SRM

Range: ~~3~~ , 4 W

Section(s): SE¼ 1

Walnut Creek Mining District

RECEIVED
B.L.M. AZ STATE OFFICE
OCT 17 1979
10:00 A.M.
PHOENIX, ARIZONA

A MC 760025

STATE OF ARIZONA, County of Yavapai—ss.

I do hereby certify that the within instrument was filed and recorded at the request of Robert Ford on June 8 A.D., 1965 at 3:15 o'clock P M. Book 361 Official Records Page 523, Records of Yavapai County, Arizona.

WITNESS my hand and official seal the day and year first above written.

FRANK C. BAUER, County Recorder.
By Hermine Trumbach, Deputy

NOTICE IS HEREBY GIVEN, That the undersigned, having complied with the requirements of SECTION 2324 of the REVISED STATUTES of the United States, and the Local Laws, Customs and Regulations of this District, ha.s located Fifteen hundred feet in length by 600 feet in width, on this the ZONIA NO. 18 Lode, Vein or Deposit, bearing Gold, Silver, Copper, Lead and other valuable minerals, situated IN THE SE ¼, SECTION 12, T. 11N., R. 4 W.

in the WALNUT GROVE Mining District, YAVAPAI County, State of ARIZONA, the location being described and marked on the ground as follows, to-wit:

Beginning 750 feet NORTHWEST of this location (Discovery Monument, at the NORTH end center monument, and running

thence N 39 E 300 feet to NORTHEAST corner monument No. 1;
thence S 51 E 1500 feet to SOUTHEAST corner monument No. 2;
thence S 39 W 300 feet to SOUTH end center monument;
thence S 39 W 300 feet to SOUTHWEST corner monument No. 3;
thence N 51 W 1500 feet to NORTHWEST corner monument No. 4;
thence N 39 E 300 feet to place of beginning; including all Dips, Spurs, Angles and Variations THIS CLAIM COVERS A FRACTION EXISTING BETWEEN THE ARRASTRA, POLAR STAR AND GEORGIA PATENTED MINING CLAIMS. THIS CLAIM IS VALIDATED BY A DRILL HOLE NEAR THE NORTHWEST CORNER, SAID DRILL HOLE IS MARKED AS PRESCRIBED BY LAW.

The above described Mining Claim shall be known as the ZONIA NO. 18

Located this 17TH day of MAY, 19 65

NAMES OF LOCATORS:

Name Robert Ford Address
Name ROBERT FORD Address FLAGSTAFF, ARIZONA
Name Address

BOOK 361 PAGE 523

NOTICE OF LOCATION

NOTICE OF LOCATION

A MC 760025

MAP FILED IN A MC 759

AMERICAN SELCO INCORPORATED

90 West Grove Street, Suite 100, Reno, Nevada 89509

SUPPLEMENTAL INFORMATION REQUIRED BY 43 U.S.C. §1744
AND 43 C.F.R. §3833.1-2

RECEIVED
B.L.M. AZ STATE OFFICE
OCT 17 1979
10:00 A.M.
PHOENIX, ARIZONA

Claim Name: Zonia 18

Type of Claim: Lode

When Located: 5/12/65

When Recorded: 6/8/65

Recorded at: Book: 361 Page: 523 County: Yavapai State: Arizona

Claim owner(s):

McAleser Fuel Co.
P.O. Box 907
209 East Wyandotte St.
McAlester, Oklahoma 74501

Minerals for which the claim was located: All locatable minerals

Location of claim or any part of the claim within the smallest legal subdivision of a section:

See claim map. The claim group is tied to a section corner by bearing and distance.

Township: 11 , ~~12~~ N Base & Meridian: G&SRM

Range: ~~3~~ , 4 W

Section(s): SE 1/4 12

Walnut Creek Mining District

RECEIVED
B.L.M. AZ STATE OFFICE

OCT 17 1979

10:00 A.M.
PHOENIX, ARIZONA

AAMC 76620

STATE OF ARIZONA, County of Yavapai—ss.

I do hereby certify that the within instrument was filed and recorded at the request of Robert Ford on June 8 A.D., 1965 at 3:15 o'clock P M. Book 361 Official Records Page 525, Records of Yavapai County, Arizona.

WITNESS my hand and official seal the day and year first above written.

FRANK C. BAUER, County Recorder
By Hermine Trumbach Deputy

INDIAN

NOTICE OF LOCATION

NOTICE IS HEREBY GIVEN, That the undersigned, having complied with the requirements of SECTION 2324 of the REVISED STATUTES of the United States, and the Local Laws, Customs and Regulations of this District, ha.a. located Fifteen hundred feet in length by 600 feet in width, on this the ZONIA No. 19 Lode, Vein or Deposit, bearing Gold, Silver, Copper, Lead and other valuable minerals, situated NEAR THE SOUTH ½ CORNER SECTION 12, T. 11 N., R. 4 W.

In the WALNUT GROVE Mining District, YAVAPAI COUNTY County, State of ARIZONA, the location being described and marked on the ground as follows, to-wit:

Beginning 750 feet NORTHEAST of this location (Discovery Monument, at the NORTH end center monument, and running

thence S 40 E 300 feet to NORTHEAST corner monument No. 1;
thence S 40 W 1500 feet to SOUTHEAST corner monument No. 2;
thence N 40 W 300 feet to SOUTH end center monument;
thence N 40 W 300 feet to SOUTHWEST corner monument No. 3;
thence N 40 E 1500 feet to NORTHWEST corner monument No. 4;
thence S 40 E 300 feet to place of beginning; including all Dips, Spurs, Angles and Variations THIS CLAIM COVERS A FRACTION BETWEEN THE TOURMALINE, SUNSET AND YANKEE GIRL PATENTED MINING CLAIMS. THIS CLAIM IS VALIDATED BY A LOCATION SHAFT AS PRESCRIBED BY LAW.

The above described Mining Claim shall be known as the ZONIA NO. 19

Located this 17 th day of MAY, 1965

NAMES OF LOCATORS:

Name ROBERT FORD Address FLAGSTAFF, ARIZONA
Name Address
Name Robert Ford Address BOOK 361 PAGE 525

MAP FILED IN AAMC

AMERICAN SELCO INCORPORATED
90 West Grove Street, Suite 100, Reno, Nevada 89509

SUPPLEMENTAL INFORMATION REQUIRED BY 43 U.S.C. §1744
AND 43 C.F.R. §3833.1-2

RECEIVED
B.L.M. AZ STATE OFFICE
OCT 17 1979
10:00 A.M.
PHOENIX, ARIZONA

Claim Name: Zonia 19

Type of Claim: Lode

When Located: 5/17/65

When Recorded: 6/8/65

Recorded at: Book: 361 Page: 525 County: Yavapai State: Arizona

Claim owner(s):

McAleser Fuel Co.
P.O. Box 907
209 East Wyandotte St.
McAlester, Oklahoma 74501

Minerals for which the claim was located: All locatable minerals

Location of claim or any part of the claim within the smallest legal subdivision of a section:

See claim map. The claim group is tied to a section corner by bearing and distance.

Township: 11 , ~~12~~ N Base & Meridian: G&SRM

Range: ~~3~~ , 4 W

Section(s): SW 1/4 12

Walnut Creek Mining District

STATE OF ARIZONA, County of Yavapai } ss. 122

I do hereby certify that the within instrument was filed and recorded at the request of McAlester Fuel Company

on Jan 4 A.D., 1967 at 3:25 o'clock P M. Book 424 Official Records

Page 20 Records of Yavapai County, Arizona.

WITNESS my hand and official seal the day and year first above written.

FRANK C. BAUER, County Recorder.

By Pearl Ethridge, Deputy

McALESTER FUEL CO.
Zonia Operation

RECEIVED
B.L.M.-AZ STATE OFFICE
INDEXED
OCT 17 1979
10:00 A.M.
PHOENIX, ARIZONA

NOTICE OF LOCATION

NOTICE IS HEREBY GIVEN, That the undersigned, having complied with the requirements of SECTION 2324 of the REVISED STATUTES of the United States, and the Local Laws, Customs and Regulations of this District, has located Fifteen hundred feet in length by 600 feet in width, on this the Zonia # 20 Lode, Vein or Deposit, bearing Gold, Silver, Copper, Lead and other valuable minerals, situated Section 14 T 11 N R 4 W This claim adjoins Zonia #2 on the East and Zonia #12 on the North

in the Walnut Grove Mining District, Yavapai County, State of Arizona

the location being described and marked on the ground as follows, to-wit:

Beginning 600 feet North of this location (Discovery Monument, at the North end center monument, and running

thence N 51° E 300 feet to Northeast corner monument No. 1;

thence S 40° E 1500 feet to Southeast corner monument No. 2;

thence S 51° W 300 feet to South end center monument;

thence S 51° W 300 feet to Southwest corner monument No. 3;

thence N 40° W 1500 feet to Northwest corner monument No. 4;

thence N 51° E 300 feet to place of beginning; including all Dips, Spurs, Angles and Variations

RECEIVED
JAN 16 1967

The above described Mining Claim shall be known as the Zonia #20

Located this 23rd day of November 1966

NAMES OF LOCATORS:

Name McAlester Fuel Company Address Kirkland, Arizona

Name by Donald F. Anderson Address

Name Agent Address

NOTICE OF LOCATION

1967

AMERICAN SELCO INCORPORATED
90 West Grove Street, Suite 100, Reno, Nevada 89509

SUPPLEMENTAL INFORMATION REQUIRED BY 43 U.S.C. §1744
AND 43 C.F.R. §3833.1-2

RECEIVED
B.L.M. AZ STATE OFFICE
OCT 17 1979
10:00 A.M.
PHOENIX, ARIZONA

Claim Name: Zonia 20

Type of Claim: Lode

When Located: 11/23/66

When Recorded: 1/4/67

Recorded at: Book: 424 Page: 60 County: Yavapai State: Arizona

Claim owner(s):

McAleser Fuel Co.
P.O. Box 907
209 East Wyandotte St.
McAlester, Oklahoma 74501

Minerals for which the claim was located: All locatable minerals

Location of claim or any part of the claim within the smallest legal subdivision of a section:

See claim map. The claim group is tied to a section corner by bearing and distance.

Township: 11 , ~~12~~ N Base & Meridian: G&SRM

Range: 3 , ~~4~~ W

Section(s): NW 1/4 7

Walnut Creek Mining District

AP FILED IN MC 75918

STATE OF ARIZONA, County of Yavapai } 13327

I do hereby certify that the within instrument was filed and recorded at the request of McAlester Fuel Co.

Aug 28 A.D., 196[illegible] at 3:00 o'clock P.M. Book 458 Official Records

of 388, Records of Yavapai County, Arizona.

WITNESS my hand and official seal the day and year first above written.

FRANK O. BAUER, County Recorder.

By Pearl Ethridge, Deputy

PHOTOSTATED

NOTICE IS HEREBY GIVEN, That the undersigned, having complied with the requirements of SECTION 2324 of REVISED STATUTES of the United States, and the Local Laws, Customs and Regulations of this District, have ed Fifteen hundred feet in length by 600 feet in width, on this the Zonia No. 21

Lode, Vein or Deposit, bearing Gold, Silver, Copper, Lead and r valuable minerals, situated in T 11 N R 3 W SEC. 6

in the Walnut Grove Mining District,

Yavapai County, State of Arizona,

the location being described and marked on the ground as follows, to-wit:

Beginning 630 feet S 52° 00' W of this location (Discovery Monument, at the South end center monument, and running

thence S 38° 00' E 300 feet to SE corner monument No. 1;

thence N 52° 00' E 1500 feet to NE corner monument No. 2;

thence N 38° 00' W 300 feet to North end center monument;

thence N 38° 00' W 300 feet to NW corner monument No. 3;

thence S 52° 00' W 1500 feet to NE corner monument No. 4;

thence S 38! 00' E 300 feet to place of beginning; including all Dips, Spurs, Angles and Variations

RECEIVED
B.L.M. AZ STATE OFFICE
OCT 17 1979
10:00 A.M.
PHOENIX, ARIZONA

The above described Mining Claim shall be known as the Zonia No. 21 adjoins Zonia No. 10 on the South & Zonia 22 on North.

Located this 25th day of August 19 67

NAMES OF LOCATORS:

Name McAlester Fuel Company by Address Kirkland, Arizona

Name Walter J. Cobey Address ##########**

Name [illegible] Address

BOOK 458 PAGE 388

A MC 760 24

NOTICE OF LOCATION

NOTICE OF LOCATION

AMERICAN SELCO INCORPORATED

90 West Grove Street, Suite 100, Reno, Nevada 89509

SUPPLEMENTAL INFORMATION REQUIRED BY 43 U.S.C. §1744
AND 43 C.F.R. §3833.1-2

Claim Name: Zonia 21

Type of Claim: Lode

When Located: 8/25/67

When Recorded: 8/28/67

Recorded at: Book: 458 Page: 388 County: Yavapai State: Arizona

Claim owner(s):

McAleser Fuel Co.
P.O. Box 907
209 East Wyandotte St.
McAlester, Oklahoma 74501

Minerals for which the claim was located: All locatable minerals

Location of claim or any part of the claim within the smallest legal subdivision of a section:

See claim map. The claim group is tied to a section corner by bearing and distance.

RECEIVED
B.L.M. AZ STATE OFFICE
OCT 17 1979
10:00 A.M.
PHOENIX, ARIZONA

Township: 11 , ~~12~~ N Base & Meridian: G&SRM

Range: 3 , ~~4~~ W

Section(s): NW 1/4 7

Walnut Creek Mining District

MAP FILED IN A.M.C. # 25918

STATE OF ARIZONA, County of Yavapai—ss. 12328

I do hereby certify that the within instr[illegible] was filed and recorded at the request of McAlester Fuel Co on August 28 A.D., 19[illegible] at 3:00 o'clock [illegible] M. Book 458 [illegible]ial Records Page 389, Records of Yavapai County, Arizona.

WITNESS my hand and official seal the day and year first above written.

FRANK C. BAUER, County Recorder.

By [illegible], Deputy

INDEXED PAGED

A MC 760

NOTICE OF LOCATION

NOTICE OF LOCATION

A MC 76029

NOTICE IS HEREBY GIVEN, That the undersigned, having complied with the requirements of SECTION 2324 of the REVISED STATUTES of the United States, and the Local Laws, Customs and Regulations of this District, have located Fifteen hundred feet in length by 600 feet in width, on this the Zonia No. 22 Lode, Vein or Deposit, bearing Gold, Silver, Copper, Lead and other valuable minerals, situated in T 11 N R 3 W SEC. 6

in the Walnut Grove Mining District, Yavapai County, State of Arizona, the location being described and marked on the ground as follows, to-wit:

Beginning 130 feet S 52° 00' W of this location (Discovery Monument, at the South end center monument, and running

thence South 38° 00 E 300 feet to SE corner monument No. 1;
thence N 52° 00' E 1500 feet to NE corner monument No. 2;
thence N 38° 00' W 300 feet to North end center monument;
thence N 38° 00' W 300 feet to NW corner monument No. 3;
thence S 52° 00' W 1500 feet to NE corner monument No. 4;
thence S 38° 00' E 300 feet to place of beginning; including all Dips, Spurs, Angles and Variations

RECEIVED
B.L.M. AZ STATE OFFICE
OCT 17 1979
10:00 A.M.
PHOENIX, ARIZONA

The above described Mining Claim shall be known as the Zonia No. 22 adjoins Zonia No. 21 on the South & Copper Crown 33 on the North.

Located this 25th day of August 1967

NAMES OF LOCATORS:

Name McAlester Fuel Company by Address Kirkland, Arizona
~~Name~~ Walter J. Cobey Address ~~#################~~
~~Name~~ Walter J. Cobey Address

BOOK 458 PAGE 389

AMERICAN SELCO INCORPORATED

90 West Grove Street, Suite 100, Reno, Nevada 89509

SUPPLEMENTAL INFORMATION REQUIRED BY 43 U.S.C. §1744
AND 43 C.F.R. §3833.1-2

Claim Name: Zonia 22

Type of Claim: Lode

When Located: 8/25/67

When Recorded: 8/28/67

Recorded at: Book: 458 Page: 389 County: Yavapai State: Arizona

Claim owner(s):

McAleser Fuel Co.
P.O. Box 907
209 East Wyandotte St.
McAlester, Oklahoma 74501

Minerals for which the claim was located: All locatable minerals

Location of claim or any part of the claim within the smallest legal subdivision of a section:

See claim map. The claim group is tied to a section corner by bearing and distance.

RECEIVED
B.L.M. AZ STATE OFFICE
OCT 17 1979
10:00 A.M.
PHOENIX, ARIZONA

Township: 11 , ~~12~~ N Base & Meridian: G&SRM

Range: 3 , ~~4~~ W

Section(s): SW 1/4 6

Walnut Creek Mining District

MAP FILED IN A MC

A MC 75918

STATE OF ARIZONA, County of Yavapai ss. 123999

I do hereby certify that the within instrument was filed and recorded at the request of McAlester Fuel Co.

on August 28 A.D., 196 at 3:00 o'clock P Book 458 Official Records

Page 390, Records of Yavapai County, Arizona.

WITNESS my hand and official seal the day and year first above written.

FRANK C. BAUER, County Recorder.

By Carole M. Webber, Deputy

INDEXED PAGED PHOTOSTATED

NC 760030

NOTICE OF LOCATION

NOTICE IS HEREBY GIVEN, That the undersigned, having complied with the requirements of SECTION 2324 of the REVISED STATUTES of the United States, and the Local Laws, Customs and Regulations of this District, have located Fifteen hundred feet in length by 600 feet in width, on this the Zonia No. 23 Lode, Vein or Deposit, bearing Gold, Silver, Copper, Lead and other valuable minerals, situated in T 11 N R 3 W SEC. 6

in the Walnut Grove Mining District, Yavapai County, State of Arizona, the location being described and marked on the ground as follows, to-wit:

Beginning 700 feet S 52° 00' W of this location (Discovery Monument, at the South end center monument, and running

thence S 38° 00' E 300 feet to SE corner monument No. 1;

thence N 52° 00' E 1500 feet to NE corner monument No. 2;

thence N 38° 00' W 300 feet to North end center monument;

thence N 38° 00' W 300 feet to NW corner monument No. 3;

thence S 52° 00' W 1500 feet to NE corner monument No. 4;

thence S 38° 00' E 300 feet to place of beginning; including all Dips, Spurs, Angles and Variations

RECEIVED B.L.M. AZ STATE OFFICE OCT 17 1979 10:00 A.M. PHOENIX, ARIZONA

The above described Mining Claim shall be known as the Zonia No. 23 adjoins Zonia 21 & Zonia 22 on the East side.

Located this 25th day of August 19 67

NAMES OF LOCATORS:

Name McAlester Fuel Company by Address Kirkland, Arizona

Name Walter J. Cobey Address ##########################

Name Address

BOOK 458 PAGE 390

AMERICAN SELCO INCORPORATED

90 West Grove Street, Suite 100, Reno, Nevada 89509

SUPPLEMENTAL INFORMATION REQUIRED BY 43 U.S.C. §1744
AND 43 C.F.R. §3833.1-2

Claim Name: Zonia 23

Type of Claim: Lode

When Located: 8/25/67

When Recorded: 8/28/67

Recorded at: Book: 458 Page: 390 County: Yavapai State: Arizona

Claim owner(s):

McAleser Fuel Co.
P.O. Box 907
209 East Wyandotte St.
McAlester, Oklahoma 74501

Minerals for which the claim was located: All locatable minerals

Location of claim or any part of the claim within the smallest legal subdivision of a section:

See claim map. The claim group is tied to a section corner by bearing and distance.

RECEIVED
B.L.M. AZ STATE OFFICE
OCT 17 1979
10:00 A.M.
PHOENIX, ARIZONA

Township: 11 , ~~12~~ N Base & Meridian: G&SRM

Range: 3 , ~~4~~ W

Section(s): SW 1/4 6

Walnut Creek Mining District

MAP FILED IN A MC 75918

ounty o avapai—ss.

I do hereby certify that the within instrument was filed and recorded at the request of Mc Alester Fuel Co.

on Sept 5 A.D., 196 at 1:30 o'clock P Book 459 Official Records

Page 486, Records of Yavapai County, Arizona.

WITNESS my hand and official seal the day and year first above written.

FRANK C. BAUER, County Recorder.

By Carole M. Webber, Deputy

INDEXED PAGED PHOTOSTATED

NOTICE OF LOCATION

NOTICE OF LOCATION

NOTICE IS HEREBY GIVEN, That the undersigned, having complied with the requirements of SECTION 2324 of the REVISED STATUTES of the United States, and the Local Laws, Customs and Regulations of this District, have located Fifteen hundred feet in length by 600 feet in width, on this the ZONIA No 24 Lode, Vein or Deposit, bearing Gold, Silver, Copper, Lead and other valuable minerals, situated IN TILN RANGE 3W SEC 6

in the WALNUT GROVE Mining District, YAVAPAI County, State of ARIZONA the location being described and marked on the ground as follows, to-wit:

Beginning 490 feet N 63°00' E of this location (Discovery Monument, at the NORTH end center monument, and running

thence S 51°00' E 300 feet to NORTH EAST corner monument No. 1;

thence S 52°00 W 1500 feet to SOUTH EAST corner monument No. 2;

thence N 51°00' W 300 feet to SOUTH end center monument;

thence N 51°00' W 300 feet to SOUTH WEST corner monument No. 3;

thence N 52°00 E 1500 feet to NORTH WEST corner monument No. 4;

thence S 51°00' E 300 feet to place of beginning; including all Dips, Spurs, Angles and Variations

RECEIVED
B.L.M. AZ STATE OFFICE
OCT 17 1979
10:00 A.M.
PHOENIX, ARIZONA

The above described Mining Claim shall be known as the ZONIA No. 24 (ADJOINS ZONIA No. 11 ON THE SOUTH & ZONIA No. 21 ON THE WEST

Located this 29TH day of AUGUST, 1967

NAMES OF LOCATORS:

Name Mc ALESTER FUEL CO Address

Name BY WALTER J. COBEY Address

Name Address

BOOK 459 PAGE 486

AMERICAN SELCO INCORPORATED

90 West Grove Street, Suite 100, Reno, Nevada 89509

SUPPLEMENTAL INFORMATION REQUIRED BY 43 U.S.C. §1744
AND 43 C.F.R. §3833.1-2

Claim Name: Zonia 24

Type of Claim: Lode

When Located: 8/29/67

When Recorded: 9/5/67

Recorded at: Book: 459 Page: 486 County: Yavapai State: Arizona

Claim owner(s):

McAleser Fuel Co.
P.O. Box 907
209 East Wyandotte St.
McAlester, Oklahoma 74501

Minerals for which the claim was located: All locatable minerals

Location of claim or any part of the claim within the smallest legal subdivision of a section:

See claim map. The claim group is tied to a section corner by bearing and distance.

RECEIVED
B.L.M. AZ STATE OFFICE
OCT 17 1979
10:00 A.M.
PHOENIX, ARIZONA

Township: 11 , ~~12~~ N Base & Meridian: G&SRM

Range: 3 , ~~4~~ W

Section(s): NW 1/4 7

Walnut Creek Mining District

MAP FILED IN A MC 75918

STATE OF ARIZONA, County of Yavapai—ss 15534

I do hereby certify that the within instrument was filed and recorded at the request of McAlester Fuel Co on Oct 13 A.D., 1967 at 9:45 o'clock a M. Book 464 Official Records Page 547, Records of Yavapai County, Arizona.

WITNESS my hand and official seal the day and year first above written.

FRANK C. BAUER, County Recorder.

By Hermine Trumbach, Deputy

RECEIVED
B.L.M. AZ STATE OFFICE
OCT 17 1979
10:00 A.M.
PHOENIX, ARIZONA

INDEXED PAGED

NOTICE OF LOCATION

NOTICE IS HEREBY GIVEN, That the undersigned, having complied with the requirements of SECTION 2324 of the REVISED STATUTES of the United States, and the Local Laws, Customs and Regulations of this District, have located Fifteen hundred feet in length by 600 feet in width, on this the Zonia No. 25 Lode, Vein or Deposit, bearing Gold, Silver, Copper, Lead and other valuable minerals, situated in T 11 N R 3 W

in the Walnut Grove Mining District, Yavapai County, State of Arizona, the location being described and marked on the ground as follows, to-wit:

Beginning 20 feet S 40° 20' W of this location (Discovery Monument, at the South end center monument, and running

thence N 52° 49' W 300 feet to South West corner monument No. 1;
thence N 40° 20' E 1500 feet to North West corner monument No. 2;
thence S 52° 49' E 300 feet to North end center monument;
thence S 52° 49' E 300 feet to North East corner monument No. 3;
thence S 40° 20' W 1500 feet to South East corner monument No. 4;
thence N 52° 49' W 300 feet to place of beginning; including all Dips, Spurs, Angles and Variations Zonia No. 25 adjoins the Shamrock on the West, the Sunrise No.s 3 and 4 on the North, the Zonia No. 23 on the East, and Zonia No. 26 on the South.

The above described Mining Claim shall be known as the Zonia No. 25

Located this 1st day of September, 1967

NAMES OF LOCATORS:

Name McAlester Fuel Company Address Kirkland, Arizona
Name By Walter J. Cobey, Agent Address
Name Walter J Cobey Address

BOOK 464 PAGE 547

NOTICE OF LOCATION

AMERICAN SELCO INCORPORATED

90 West Grove Street, Suite 100, Reno, Nevada 89509

SUPPLEMENTAL INFORMATION REQUIRED BY 43 U.S.C. §1744
AND 43 C.F.R. §3833.1-2

Claim Name: Zonia 25

Type of Claim: Lode

When Located: 9/1/67

When Recorded: 10/13/67

Recorded at: Book: 464 Page: 547 County: Yavapai State: Arizona

Claim owner(s):

McAleser Fuel Co.
P.O. Box 907
209 East Wyandotte St.
McAlester, Oklahoma 74501

Minerals for which the claim was located: All locatable minerals

Location of claim or any part of the claim within the smallest legal subdivision of a section:

See claim map. The claim group is tied to a section corner by bearing and distance.

RECEIVED
B.L.M. AZ STATE OFFICE
OCT 17 1979
10:00 A.M.
PHOENIX, ARIZONA

Township: 11 , ~~12~~ N Base & Meridian: G&SRM

Range: ~~3~~ , 4 W

Section(s): NW 1/4 13

Walnut Creek Mining District

FILED IN A MC 75948

A OF ARIZONA, County of Yavapai—ss.

I do hereby certify that the within instru was filed and recorded at the request of Mc Kister Fuel Co.

on Oct 13 A.D., 19[illegible] at 9:45 o'clock a M. Book 464 Official Records

Page 548 Records of Yavapai County, Arizona.

WITNESS my hand and official seal the day and year first above written.

FRANK C. BAUER, County Recorder.

By Evelyn D. Izard, Deputy

PACKED

NOTICE IS HEREBY GIVEN. That the undersigned, having complied with the requirements of SECTION 2324 of the REVISED STATUTES of the United States, and the Local Laws, Customs and Regulations of this District, have located Fifteen hundred feet in length by 600 feet in width, on this the Zonia No. 26 Lode, Vein or Deposit, bearing Gold, Silver, Copper, Lead and other valuable minerals, situated T 11 N R 3 W

RECEIVED
BLM AZ STATE OFFICE
OCT 17 1979
10:00 A.M.
PHOENIX, ARIZONA

in the Walnut Grove Mining District, Yavapai County, State of Arizona, the location being described and marked on the ground as follows, to-wit:

Beginning 20 feet N 40° 20' E of this location (Discovery Monument, at the North end center monument, and running

thence S 52° 49' E 300 feet to North East corner monument No. 1;

thence S 40° 20' W 1500 feet to South East corner monument No. 2;

thence N 52° 49' W 300 feet to South end center monument;

thence N 52° 49' W 300 feet to South West corner monument No. 3;

thence N 40° 20' E 1500 feet to North West corner monument No. 4;

thence S 52° 49' E 300 feet to place of beginning; including all Dips, Spurs, Angles and Variations Zonia No. 26 adjoins Zonia No. 25 on the North, Zonia No. 27 on the East, Contact No. 1 MS 1496 on the South, and the Victory Copper No. 2 on the West.

The above described Mining Claim shall be known as the Zonia No. 26

Located this 1st day of September, 19 67.

NAMES OF LOCATORS:

Name McAlester Fuel Company Address Kirkland, Arizona

Name By Walter J. Coley, Agent Address

Name Walter J. Coley Address

BOOK 464 PAGE 548

NOTICE OF LOCATION

A MC 76033

NOTICE OF LOCATION

AMERICAN SELCO INCORPORATED

90 West Grove Street, Suite 100, Reno, Nevada 89509

SUPPLEMENTAL INFORMATION REQUIRED BY 43 U.S.C. §1744
AND 43 C.F.R. §3833.1-2

Claim Name: Zonia 26

Type of Claim: Lode

When Located: 9/1/67

When Recorded: 10/13/67

Recorded at: Book: 464 Page: 548 County: Yavapai State: Arizona

Claim owner(s):

McAleser Fuel Co.
P.O. Box 907
209 East Wyandotte St.
McAlester, Oklahoma 74501

Minerals for which the claim was located: All locatable minerals

Location of claim or any part of the claim within the smallest legal subdivision of a section:

See claim map. The claim group is tied to a section corner by bearing and distance.

RECEIVED
B.L.M. AZ STATE OFFICE
OCT 17 1979
10:00 A.M.
PHOENIX, ARIZONA

Township: 11 , ~~12~~ N Base & Meridian: G&SRM

Range: ~~3~~ , 4 W

Section(s): SE 1/4 14

Walnut Creek Mining District

MAP FILED IN A MC
A MC 75918

IN REPLY REFER TO

AMC 124258 thru
AMC 124285 (952)

United States Department of the Interior

BUREAU OF LAND MANAGEMENT
ARIZONA STATE OFFICE
2400 VALLEY BANK CENTER
PHOENIX, ARIZONA 85073

June 12, 1981

McAlester Fuel Company
Route 1
Kirkland, Arizona 86332

Dear Sir:

This letter is to identify the serial numbers we have assigned to your mining claim location notices filed in this office on February 24, 1981.

Serial Number	Name of Claim
AMC 124258	Zonia No. 2
AMC 124259 thru AMC 124265	Zonia No. 5 thru 11
AMC 124266 thru AMC 124277	Zonia No. 14 thru 25
AMC 124278 and AMC 124279	Zonia No. 27 and 28
AMC 124280	Copper King No. 1
AMC 124281 and AMC 124282	Copper King No. 3 and 4
AMC 124283 and AMC 124284	Scott No. 1 and 2
AMC 124285	Copper Bar No. 2

Please refer to the claim names and the serial numbers in any future correspondence.

The map submitted with the relocation notices is very difficult to read, copy enclosed. Please furnish a readable map or legal description including township, range, section and quarter section.

Your location notices indicate the above claims are relocations of the claims serialized AMC 76013 through AMC 76032, AMC 76034, AMC 76035, and AMC 76040 through AMC 76045. Therefore, we are closing our case files for these claims.

A photocopy of your Affidavit of Labor Performed or Notice of Intent to Hold for the 1981-1982 assessment year should be filed in this office on

or before December 30, 1982. To be acceptable the affidavit must show the work done during the period noon September 1, 1981 to noon September 1, 1982. The serial number assigned to each claim must be included. No fee is required.

Sincerely,

/s/ Robert L. Peterson

Robert L. Peterson
Chief, Branch of Records
and Data Management

Enclosures:
Regulations
Map

STATE OF ARIZONA, County of Yavapai—ss. 15536

I do hereby certify that the within instru[illegible] was filed and recorded at the request of McAlester Fuel Co.

on October 13 A.D., 196[illegible] at 9:45 o'clock [illegible]. Book 464 Official Records

Page 549, Records of Yavapai County, Arizona.

WITNESS my hand and official seal the day and year first above written.

FRANK C. BAUER, County Recorder.

By Pearl Ettredge, Deputy

RECEIVED
B.L.M. AZ STATE OFFICE
OCT 17 1979
10:00 A.M.
PHOENIX, ARIZONA

NOTICE OF LOCATION

NOTICE IS HEREBY GIVEN, That the undersigned, having complied with the requirements of SECTION 2324 of the REVISED STATUTES of the United States, and the Local Laws, Customs and Regulations of this District, have located Fifteen hundred feet in length by 600 feet in width, on this the Zonia No. 27 Lode, Vein or Deposit, bearing Gold, Silver, Copper, Lead and other valuable minerals, situated in T 11 N R 3 W

in the Walnut Grove Mining District, Yavapai County, State of Arizona,

the location being described and marked on the ground as follows, to-wit:

Beginning 20 feet N 40° 20' E of this location (Discovery Monument, at the North end center monument, and running

thence S 52° 40' E 300 feet to North East corner monument No. 1;

thence S 40° 20' W 1500 feet to South East corner monument No. 2;

thence N 52° 40' W 300 feet to South end center monument;

thence N 52° 40' W 300 feet to South West corner monument No. 3;

thence N 40° 20' E 1500 feet to North West corner monument No. 4;

thence S 52° 40' E 300 feet to place of beginning; including all Dips, Spurs, Angles and Variations

Zonia No. 27 adjoins Zonia No. 28 on the North, Navy No. 2 on the East, and Zonia No. 26 on the West.

The above described Mining Claim shall be known as the Zonia No. 27

Located this 1st day of September, 19 67

NAMES OF LOCATORS:

Name McAlester Fuel Company Address Kirkland, Arizona

Name By Walter J. Cobey, Agent Address

Name Walter J. Cobey Address

BOOK 464 PAGE 549

NOTICE OF LOCATION

A[redacted]ICAN SELCO INCORPORATED

90 West Grove Street, Suite 100, Reno, Nevada 89509

SUPPLEMENTAL INFORMATION REQUIRED BY 43 U.S.C. §1744
AND 43 C.F.R. §3833.1-2

Claim Name: Zonia 27

Type of Claim: Lode

When Located: 9/1/67

When Recorded: 10/13/67

Recorded at: Book: 464 Page: 549 County: Yavapai State: Arizona

Claim owner(s):

McAleser Fuel Co.
P.O. Box 907
209 East Wyandotte St.
McAlester, Oklahoma 74501

Minerals for which the claim was located: All locatable minerals

Location of claim or any part of the claim within the smallest legal subdivision of a section:

See claim map. The claim group is tied to a section corner by bearing and distance.

RECEIVED
B.L.M. AZ STATE OFFICE
OCT 17 1979
10:00 A.M.
PHOENIX, ARIZONA

Township: 11 , ~~12~~ N Base & Meridian: G&SRM

Range: ~~3~~ , 4 W

Section(s): SE 1/4 14

Walnut Creek Mining District

A MC 75918
AP FILED IN A MC

STATE OF ARIZONA, County of Yavapai—ss.

I do hereby certify that the within instr was filed and recorded at the request of McAlester Fuel Co.

on October 13 A.D. 19 at 9:45 o'clock M. Book 464 Official Records

Page 550 Records of Yavapai County, Arizona.

WITNESS my hand and official seal the day and year first above written.

FRANK C. BAUER, County Recorder.

By Pearl Ethridge Deputy

INDEXED

NOTICE OF LOCATION

NOTICE IS HEREBY GIVEN, That the undersigned, having complied with the requirements of SECTION 2324 of the REVISED STATUTES of the United States, and the Local Laws, Customs and Regulations of this District, ha[ve] located Fifteen hundred feet in length by 600 feet in width, on this the Zonia No. 28 Lode, Vein or Deposit, bearing Gold, Silver, Copper, Lead and other valuable minerals, situated in T 11 N R 3 W

RECEIVED
B.L.M. AZ STATE OFFICE
OCT 17 1979
10:00 A.M.
PHOENIX, ARIZONA

in the Walnut Grove Mining District, Yavapai County, State of Arizona, the location being described and marked on the ground as follows, to-wit:

Beginning 20 feet S 40° 20' W of this location (Discovery Monument, at the end center monument, and running

thence N 52° 49' W 300 feet to South West corner monument No. 1;

thence N 40° 20' E 1500 feet to North West corner monument No. 2;

thence S 52° 49' E 300 feet to North end center monument;

thence S 52° 49' E 300 feet to North East corner monument No. 3;

thence S 40° 20' W 1500 feet to South East corner monument No. 4;

thence N 52° 49' W 300 feet to place of beginning; including all Dips, Spurs, Angles and Variations Zonia No. 28 adjoins the Sunrise No. 4 on the North, the Navy No. 2 and 3 on the East, Zonia No. 27 on the South, and Zonia No. 25 on the West.

The above described Mining Claim shall be known as the Zonia No. 28

Located this 1st day of September 19 67

NAMES OF LOCATORS:

Name McAlester Fuel Company Address Kirkland, Arizona

Name By Walter J. Cobey, Agent Address

Name Walter J Cobey Address

BOOK 464 PAGE 550

NOTICE OF LOCATION

N 6535

AMERICAN SELCO INCORPORATED

90 West Grove Street, Suite 100, Reno, Nevada 89509

SUPPLEMENTAL INFORMATION REQUIRED BY 43 U.S.C. §1744
AND 43 C.F.R. §3833.1-2

Claim Name: Zonia 28

Type of Claim: Lode

When Located: 9/1/67

When Recorded: 10/13/67

Recorded at: Book: 464 Page: 550 County: Yavapai State: Arizona

Claim owner(s):

McAleser Fuel Co.
P.O. Box 907
209 East Wyandotte St.
McAlester, Oklahoma 74501

Minerals for which the claim was located: All locatable minerals

Location of claim or any part of the claim within the smallest legal subdivision of a section:

See claim map. The claim group is tied to a section corner by bearing and distance.

RECEIVED
B.L.M. AZ STATE OFFICE
OCT 17 1979
10:00 A.M.
PHOENIX, ARIZONA

Township: 11 , ~~12~~ N Base & Meridian: G&SRM

Range: ~~3~~ , 4 W

Section(s): SW 1/4 13

Walnut Creek Mining District

MAP FILED IN A MC

STATE OF ARIZONA, County of Yavapai—ss.

I do hereby certify that the within instrument was filed and recorded at the request of Ford & Assoc.

on Nov. 7 A. D. 196[illegible] at 3:00 o'clock P M. Book 573 Official Records

Page 813 Records of Yavapai County, Arizona.

WITNESS my hand and official seal the day and year first above written.

NORMA R. MARQUART, County Recorder

By Patsy C Jenney Deputy

INDEXED MICROFILMED

RECEIVED
B.L.M. AZ STATE OFFICE
OCT 17 1979
10:00 A.M.
PHOENIX, ARIZONA

AMENDED

Notice of Mining Location

LODE CLAIM

TO ALL WHOM IT MAY CONCERN:

This Mining Claim, the name of which is the Zonia Mining Claim, situate on lands belonging to the United States of America, and in which there are valuable mineral deposits, was entered upon and located for the purpose of exploration and purchase by McAlester Fuel Company, a Delaware corporation

(Locator must insert either "a citizen of the United States" or "who has declared his intention of becoming a citizen of the United States.")

the undersigned, on the 22 day of OCTOBER, 19 69

The length of this claim is 170 feet, and 1 claim 170 feet, in a N. 40° 28' 45" E. direction and no feet in a SW direction from the center of the discovery shaft, at which this notice is posted, lengthwise of the claim, together with 300 feet in width of the surface grounds, on each side of the center of said claim. The general course of the lode deposit and premises is from the SW to the NE

The claim is situated and located in the Walnut Grove Mining District, in Yavapai County, in the State of Arizona, about 7 miles in a SE direction from Kirkland Junction, Arizona. This claim is located in the NE 1/4, Sec. 14, T. 11 N., R. 4 W. The SW Cor. bears S. 8° 16' 35" W., 3946.66 ft. from the E 1/4 Cor., Sec. 11, T. 11 N., R. 4 W., G.&S.R.M.

The surface boundaries of the claim are marked upon the ground as follows: Beginning at a 4" x 4" x 4' post

at ~~a point in a~~ direction feet from the discovery ~~shaft~~ monument (at which this notice is posted), being in the center of the SW end line of said claim; thence S. 52° 37' E., 286.74 feet to an iron post w/brass cap, being the SE corner of said claim; thence N. 40° 28' 45" E., 170.0 feet to an iron post w/brass cap, being at the NE corner of said claim; thence N. 52° 37' W., 286.74 feet to a 4" x 4" x 4' post at the center of the NE end of said claim; thence N. 52° 37' W., 300.0 feet to an iron post w/brass cap being at the NW corner of said claim; thence S. 40° 28' 45" W., 170 feet to a n iron post w/brass cap at the SW corner of said claim; thence S. 52° 37' E., 300.0 feet to the place of beginning.

All done under the provisions of the laws of the United States, and the State of Arizona.

This is an amended Location Notice of the Zonia Mining Claim, located by McAlester Fuel Co. on the 15th day of February, 1967, and recorded in Book 431 of Record of Mines, at page 138, in the office of the County Recorder of the aforesaid County of Yavapai to which reference is hereby made, and this amended Location Notice is made and posted to correct errors in the description in the said original Location Notice

Dated and posted on the grounds this 22 day of OCTOBER, 19 69.

Any part of this lode in conflict with a patented claim is hereby excluded from this location.

McAlester Fuel Co.

By Walter J. Cobey Jr.

BOOK 573 PAGE 813

No. 87—AMENDED NOTICE OF MINING LOCATION

AMERICAN SELCO INCORPORATED

90 West Grove Street, Suite 100, Reno, Nevada 89509

SUPPLEMENTAL INFORMATION REQUIRED BY 43 U.S.C. §1744
AND 43 C.F.R. §3833.1-2

RECEIVED
B.L.M. AZ STATE OFFICE
OCT 17 1979
10:00 A.M.
PHOENIX, ARIZONA

Claim Name: Zonia Amended

Type of Claim: Lode

When Located: 10/22/69

When Recorded: 11/7/69

Recorded at: Book: 573 Page: 813 County: Yavapai State: Arizona

Claim owner(s):

McAleser Fuel Co.
P.O. Box 907
209 East Wyandotte St.
McAlester, Oklahoma 74501

Minerals for which the claim was located: All locatable minerals

Location of claim or any part of the claim within the smallest legal subdivision of a section:

See claim map. The claim group is tied to a section corner by bearing and distance.

Township: 11 , ~~12~~ N Base & Meridian: G&SRM

Range: ~~3~~ , 4 W

Section(s): NE 1/4 14

Walnut Creek Mining District

MAP FILED IN A MC
MC 75918

STATE OF ARIZONA, County of Yavapai—ss.

I do hereby certify that the within instrument was filed and recorded at the request of P. L. Ford & Assoc. on Nov. 7 A.D., 1969 at 3:00 o'clock P.M. Book 573 Official Records Page 813, Records of Yavapai County, Arizona.

WITNESS my hand and official seal the day and year first above written.

NORMA R. MARQUART, County Recorder

By Patsy C. Jenney, Deputy

23884

INDEXED MICROFILMED

RECEIVED
B.L.M. AZ STATE OFFICE
FEB 14 1980
10:00 A.M.
PHOENIX, ARIZONA

AMC 76036

AMENDED

Notice of Mining Location

LODE CLAIM

TO ALL WHOM IT MAY CONCERN:

This Mining Claim, the name of which is the Zonia Mining Claim, situate on lands belonging to the United States of America, and in which there are valuable mineral deposits, was entered upon and located for the purpose of exploration and purchase by McAlester Fuel Company, a Delaware corporation

(Locator must insert either "a citizen of the United States" or "who has declared his intention of becoming a citizen of the United States.")

the undersigned, on the 22 day of OCTOBER, 1969.

The length of this claim is 170 feet, and 1 claim 170 feet, in a N. 40° 28' 45" E. direction and no feet in a SW direction from the center of the discovery shaft, at which this notice is posted, lengthwise of the claim, together with 300 feet in width of the surface grounds, on each side of the center of said claim. The general course of the lode deposit and premises is from the SW to the NE

The claim is situated and located in the Walnut Grove Mining District, in Yavapai County, in the State of Arizona, about 7 miles in a SE direction from Kirkland Junction, Arizona. This claim is located in the NE 1/4, Sec. 14, T. 11 N., R. 4 W. The SW Cor. bears S. 8° 16' 35" W., 3946.66 ft. from the E 1/4 Cor., Sec. 11, T. 11 N., R. 4 W., G.&S.R.M.

The surface boundaries of the claim are marked upon the ground as follows: Beginning at a 4" x 4" x 4' post

at ~~a point in a direction feet from~~ the discovery ~~shaft~~ monument (at which this notice is posted), being in the center of the SW end line of said claim; thence S. 52° 37' E., 286.74 feet to an iron post w/brass cap, being the SE corner of said claim; thence N. 40° 28' 45" E., 170.0 feet to an iron post w/brass cap, being at the NE corner of said claim; thence N. 52° 37' W., 286.74 feet to a 4" x 4" x 4' post at the center of the NE end of said claim; thence N. 52° 37' W., 300.0 feet to an iron post w/brass cap being at the NW corner of said claim; thence S. 40° 28' 45" W., 170 feet to an iron post w/brass cap at the SW corner of said claim; thence S. 52° 37' E., 300.0 feet to the place of beginning.

All done under the provisions of the laws of the United States, and the State of Arizona.

This is an amended Location Notice of the Zonia Mining Claim, located by McAlester Fuel Co. on the 15th day of February, 1967, and recorded in Book 431 of Record of Mines, at page 138, in the office of the County Recorder of the aforesaid County of Yavapai to which reference is hereby made, and this amended Location Notice is made and posted to correct errors in the description in the said original Location Notice

Dated and posted on the grounds this 22 day of OCTOBER, 1969.

McAlester Fuel Co.

By Walter J. Cobey Jr.

Any part of this lode in conflict with a patented claim is hereby excluded from this location.

BOOK 573 PAGE 813

No. 67—AMENDED NOTICE OF MINING LOCATION